U.S. Department of the Interior
U.S. Geological Survey

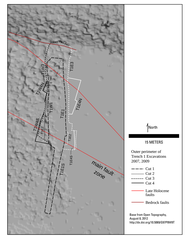

EXPLANATION

Photomosaics and line work for the east wall of trench T1E4N, T1E4S, T1E2, and T1E3 are shown here. All photomosaics are shown as exposed in trench wall; cuts T1E1, T1E2, and T1E4N had sloping walls that were cut back to expose more stratigraphy; scale for each wall is meters; horizontal scale is consistent for all exposures.

Stratigraphic unit number

Contact Key horizons are shown with consistent colors; other units shown in thin black or gray; dashed where contact is diffuse or gradational; dotted lines projected from proximal cut

Fault



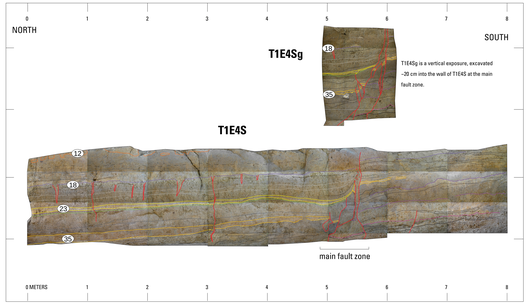





Photomosaics and Event Evidence from the Frazier Mountain Paleoseismic Site, Trench 1, Cuts 1–4, San Andreas Fault, Southern California (2007–2009)

By
Katherine M. Scharer,[1] Tom E. Fumal,[1] Ray J. Weldon, II,[2] and Ashley R. Streig[2]
2014

[1]U.S. Geological Survey
[2]University of Oregon

Any use of trade, product, or firm names in this publication is for descriptive purposes only and does not imply endorsement by the U.S. Government.

This map was printed on an electronic plotter directly from digital files. Dimensional calibration may vary between different plotters and between plots from the same plotter. Therefore, features on this map may not be in exact alignment with features on other maps or photographs.

Suggested Citation: Scharer, K.M., Fumal, T.E., Weldon, R.J., and Streig, A.R., 2014, Photomosaics and Event Evidence from the Frazier Mountain Paleoseismic Site, Trench 1, Cuts 1–4, San Andreas Fault, Southern California (ver. 1.0): Open-File Report 2014–1002, 4 sheets, 1 pamphlet, scale not applicable, http://dx.doi.org/10.3133/ofr20141002.

ISSN 2331-1258 (online)
DOI http://dx.doi.org/10.3133/ofr20141002