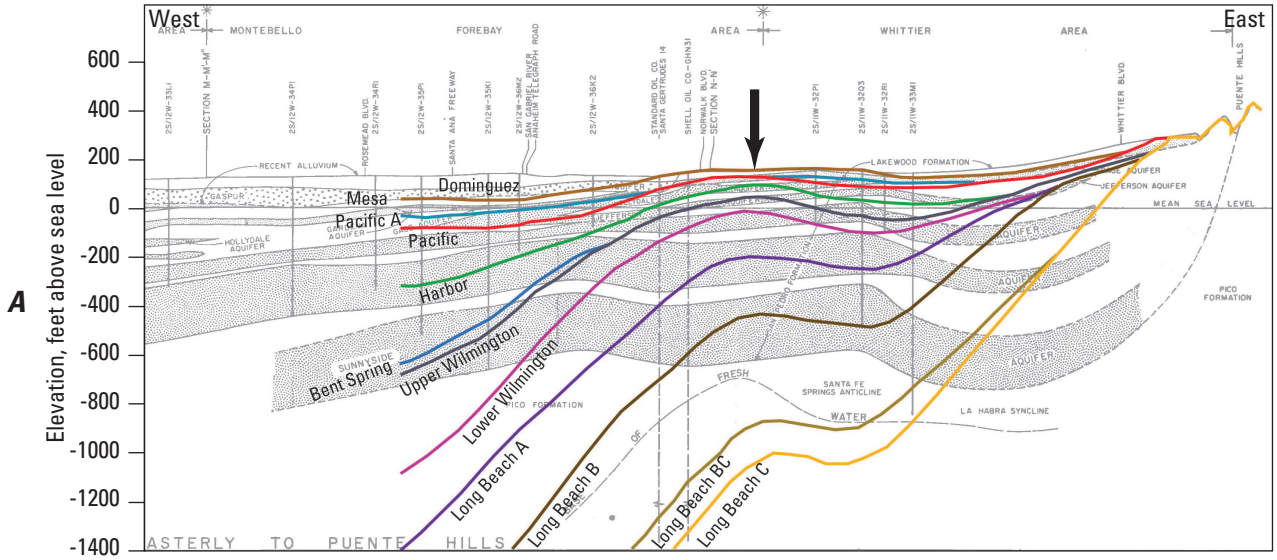
A
West
East
Elevation, feet above sea level
600
400
200
0
-200
-400
-600
-800
-1000
-1200
-1400
Dominguez
Mesa
Pacific A
Pacific
Harbor
Bent Spring
Upper Wilmington
Lower Wilmington
Long Beach A
Long Beach B
Long Beach BC
Long Beach C
ASTERLY TO PUENTE HILLS

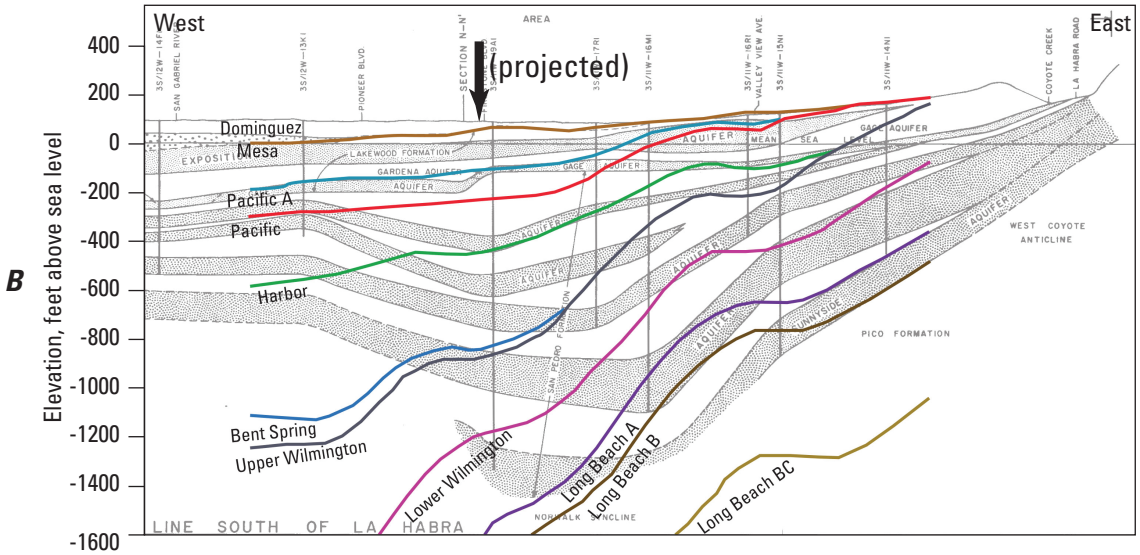
B
West
East
(projected)
Elevation, feet above sea level
400
200
0
-200
-400
-600
-800
-1000
-1200
-1400
-1600
Dominguez
Mesa
Pacific A
Pacific
Harbor
Bent Spring
Upper Wilmington
Lower Wilmington
Long Beach A
Long Beach B
Long Beach BC
LINE SOUTH OF LA HABRA

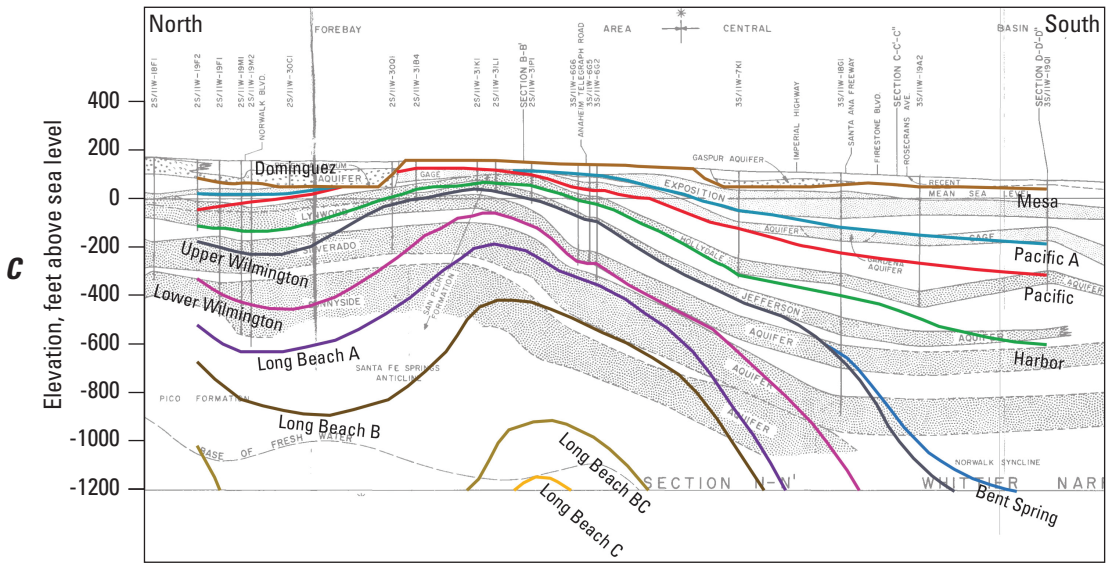
C
North
South
Elevation, feet above sea level
400
200
0
-200
-400
-600
-800
-1000
-1200
Dominguez
Mesa
Pacific A
Pacific
Harbor
Upper Wilmington
Lower Wilmington
Long Beach A
Long Beach B
Long Beach BC
Long Beach C
Bent Spring
SECTION N-N'