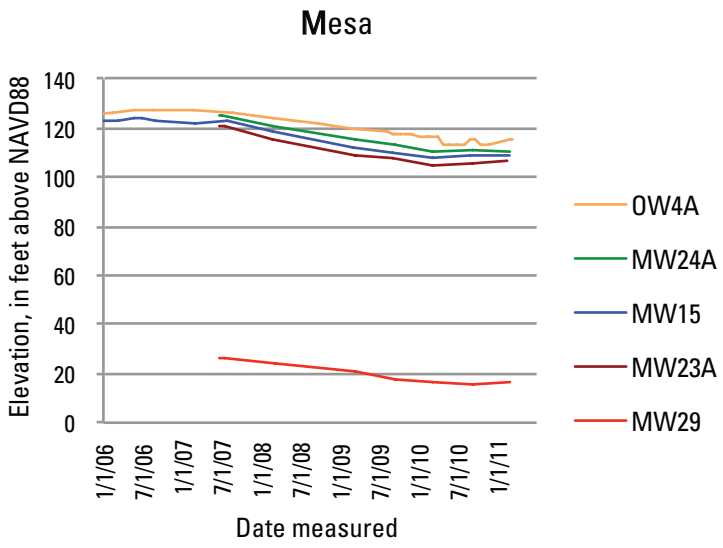
Mesa
Elevation, in feet above NAVD88
140
120
100
80
60
40
20
0
1/1/06
7/1/06
1/1/07
7/1/07
1/1/08
7/1/08
1/1/09
7/1/09
1/1/10
7/1/10
1/1/11
Date measured
OW4A
MW24A
MW15
MW23A
MW29

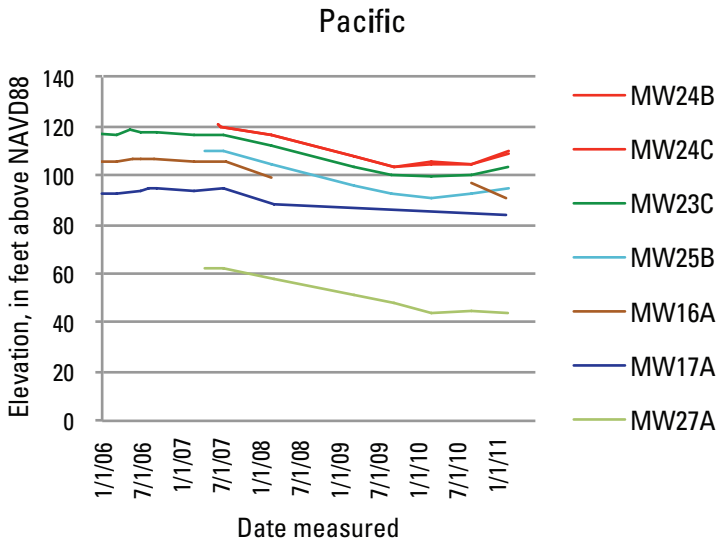
Pacific
Elevation, in feet above NAVD88
140
120
100
80
60
40
20
0
1/1/06
7/1/06
1/1/07
7/1/07
1/1/08
7/1/08
1/1/09
7/1/09
1/1/10
7/1/10
1/1/11
Date measured
MW24B
MW24C
MW23C
MW25B
MW16A
MW17A
MW27A

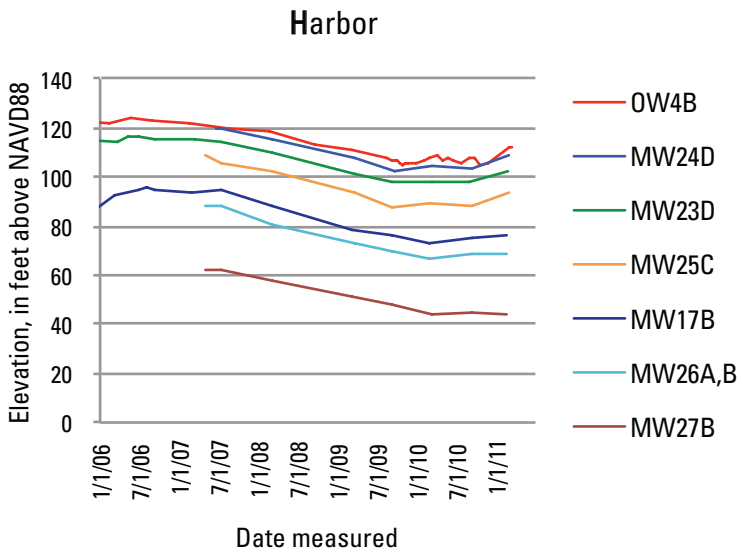
Harbor
Elevation, in feet above NAVD88
140
120
100
80
60
40
20
0
1/1/06
7/1/06
1/1/07
7/1/07
1/1/08
7/1/08
1/1/09
7/1/09
1/1/10
7/1/10
1/1/11
Date measured
OW4B
MW24D
MW23D
MW25C
MW17B
MW26A,B
MW27B

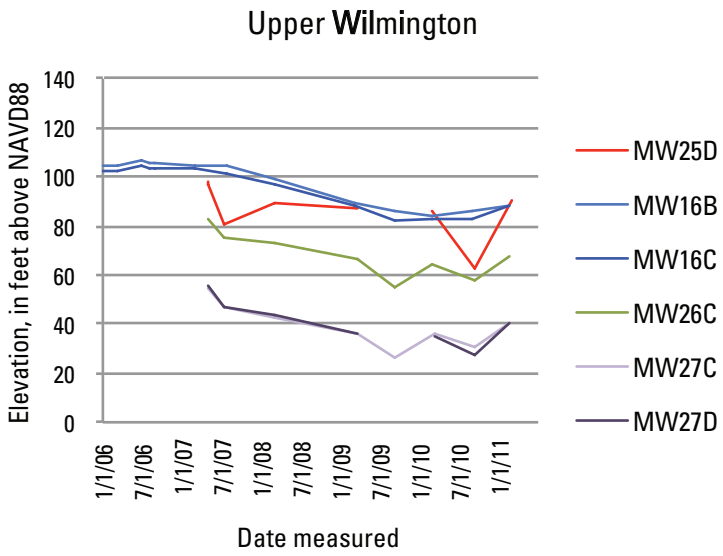
Upper Wilmington
Elevation, in feet above NAVD88
140
120
100
80
60
40
20
0
1/1/06
7/1/06
1/1/07
7/1/07
1/1/08
7/1/08
1/1/09
7/1/09
1/1/10
7/1/10
1/1/11
Date measured
MW25D
MW16B
MW16C
MW26C
MW27C
MW27D

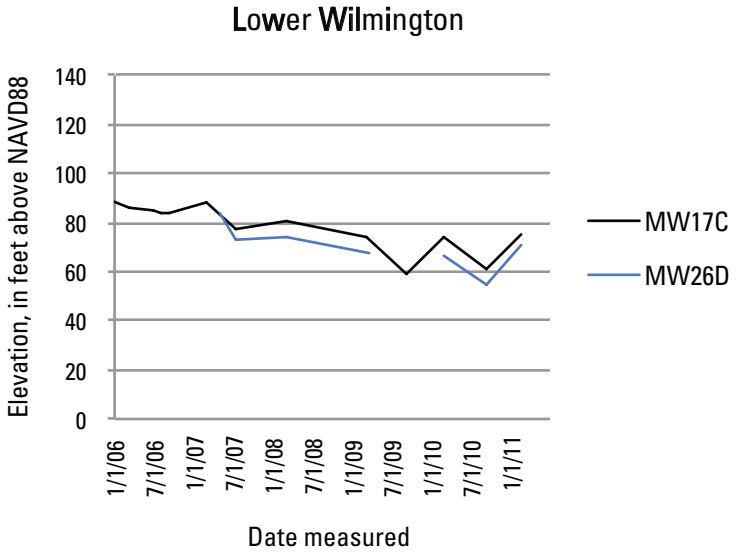
Lower Wilmington
Elevation, in feet above NAVD88
140
120
100
80
60
40
20
0
1/1/06
7/1/06
1/1/07
7/1/07
1/1/08
7/1/08
1/1/09
7/1/09
1/1/10
7/1/10
1/1/11
Date measured
MW17C
MW26D