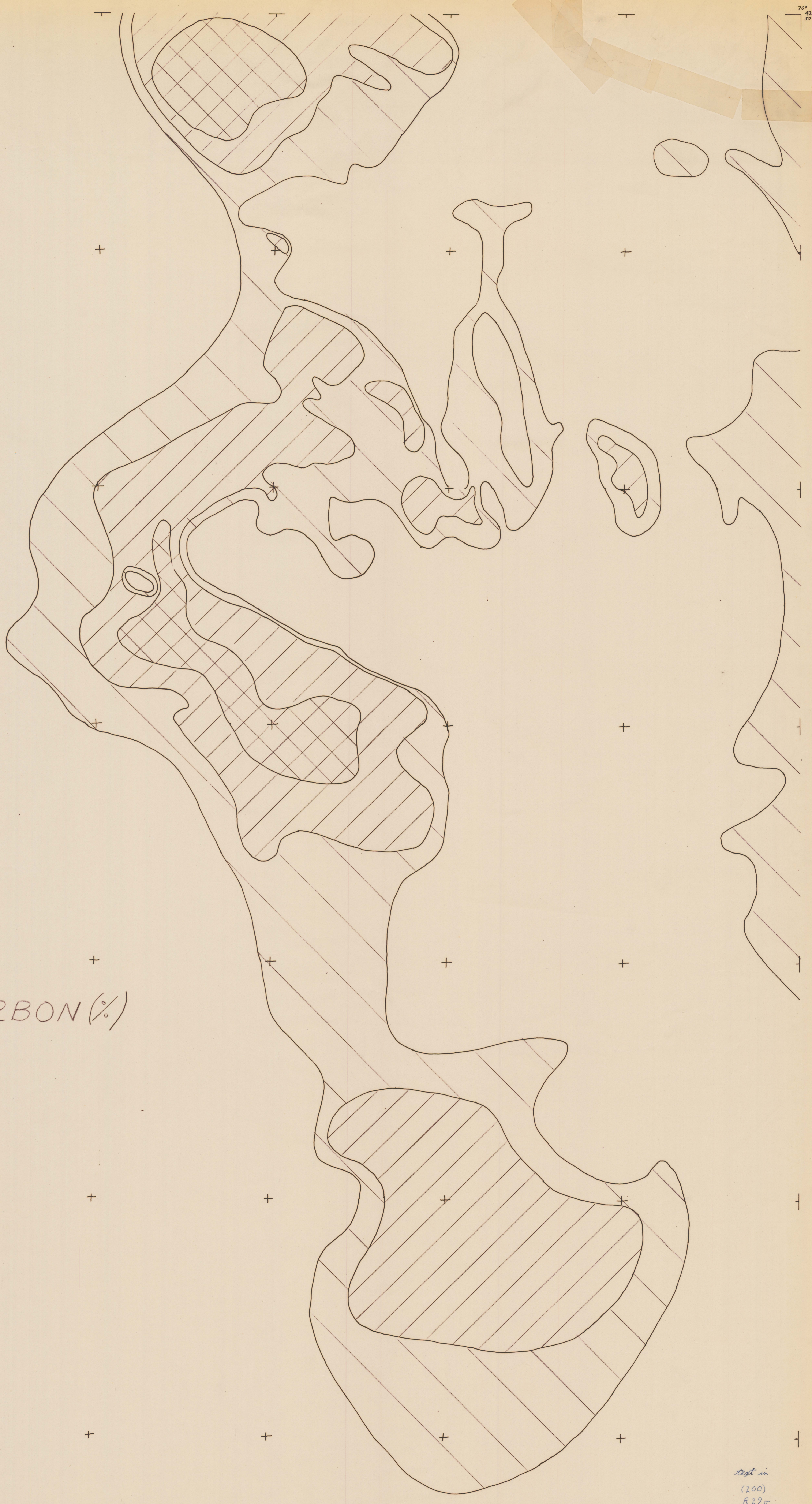

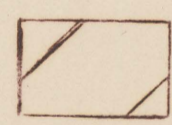
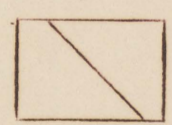



42° 50' 71°


70° 42' 50'



ORGANIC CARBON (%)

-  2-4
-  1-2
-  0.5-1
-  <0.5

text in
(200)
R 290
no. 1639



U.S. Geological Survey
OPEN FILE MAP
This map is preliminary and has
not been edited or reviewed for
conformity with Geological Survey
standards or nomenclature.

Massachusetts (coast). Bottom deposits. 1:125,000. 1971.
sheet 4
sept.

41° 42' 71°

41° 40' 70°

M(200)
R290
no. 1639
sheet 4
c.1