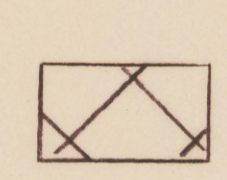
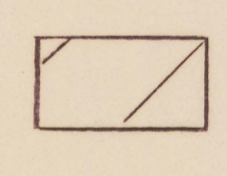
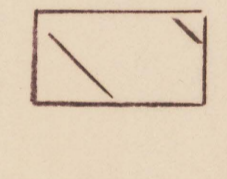
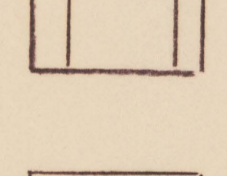




SILT  
(WT. %)

-  60-80
-  40-60
-  20-40
-  10-20
-  <10
-  Bedrock and/or Coarse  
Glacial Debris

Test in  
(200)  
R290  
no. 1639  
✓

U.S. Geological Survey  
OPEN FILE MAP  
This map is preliminary and has  
not been edited or revised for  
conformity with Geological Survey  
standards or nomenclature.

Massachusetts (Coast). Bottom deposits. 1:125000. 1874.  
Sheet 6  
apt.  
M(200)  
R290  
no. 1639  
sheet 6  
c.1