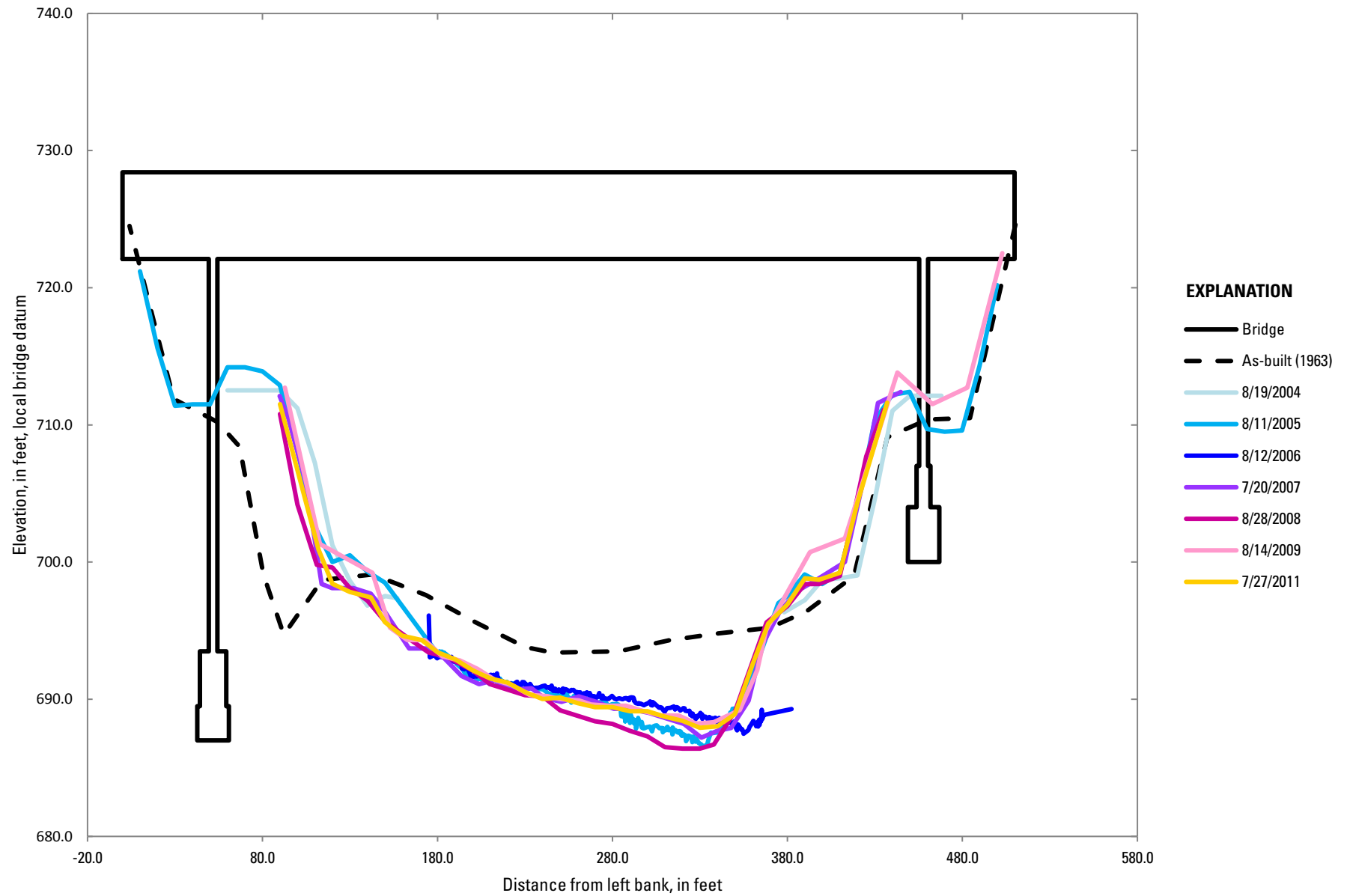
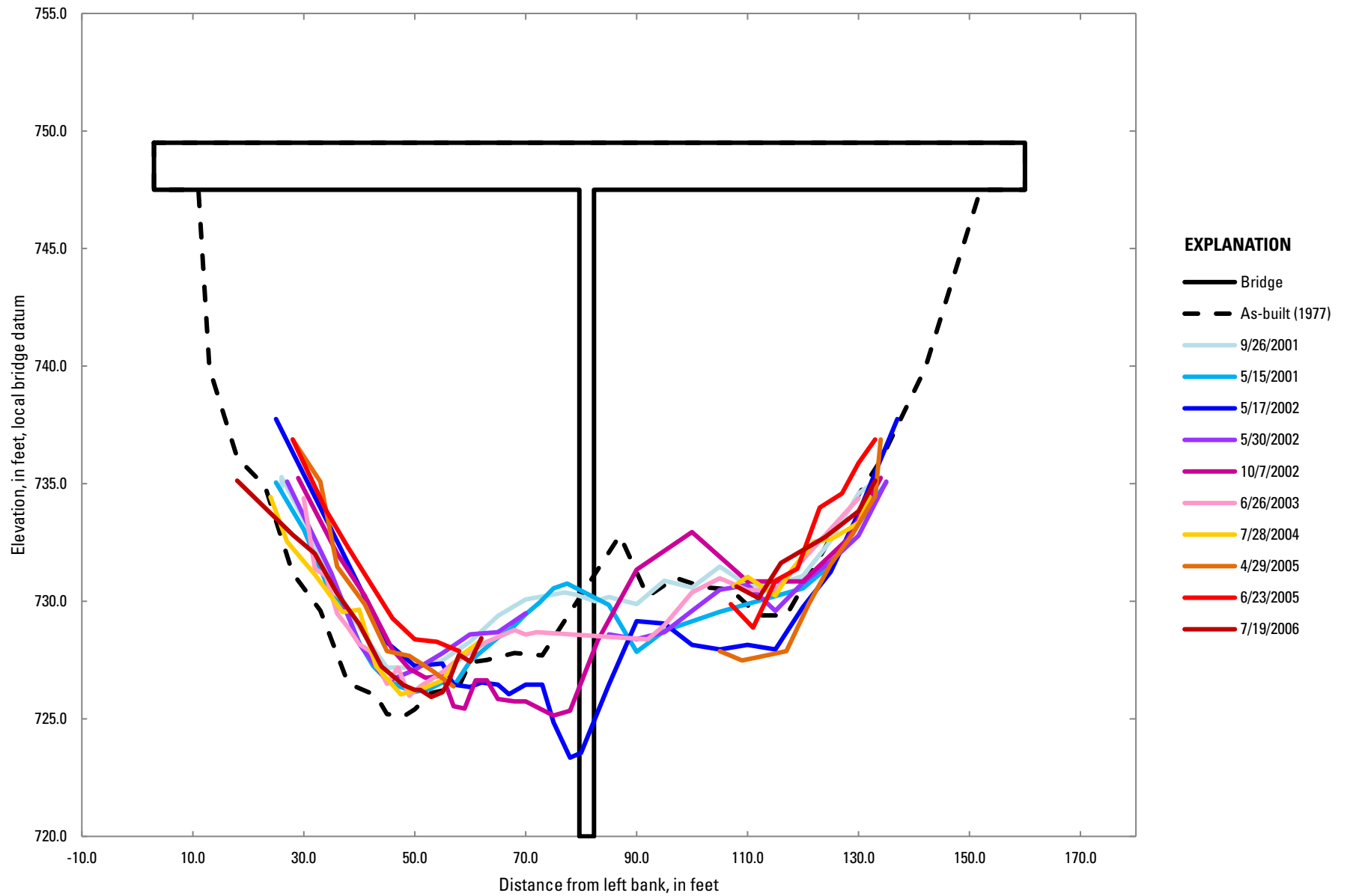


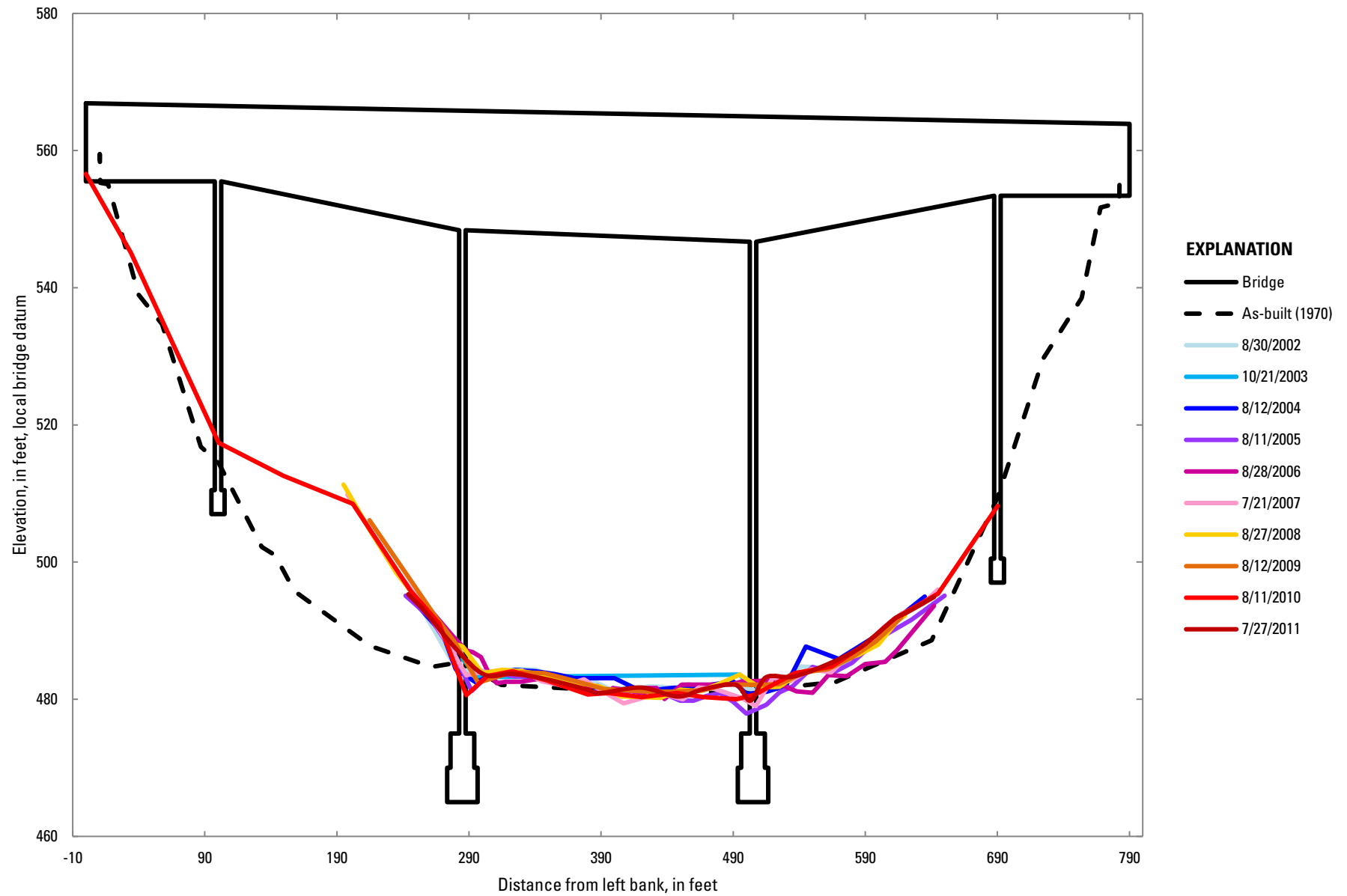
BN 216 Nenana River at Rex, downstream



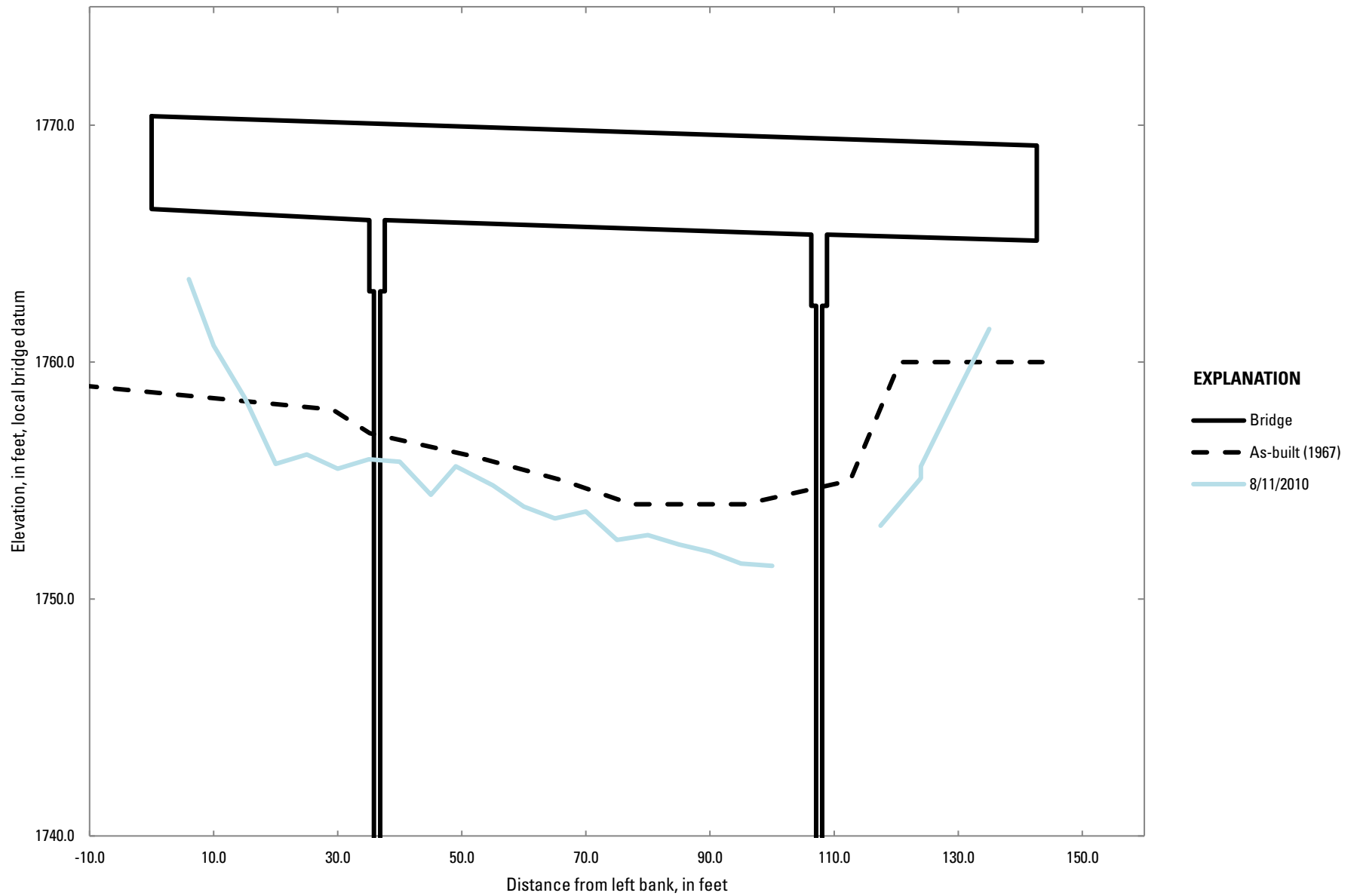
BN 233 Chena at Two Rivers, upstream



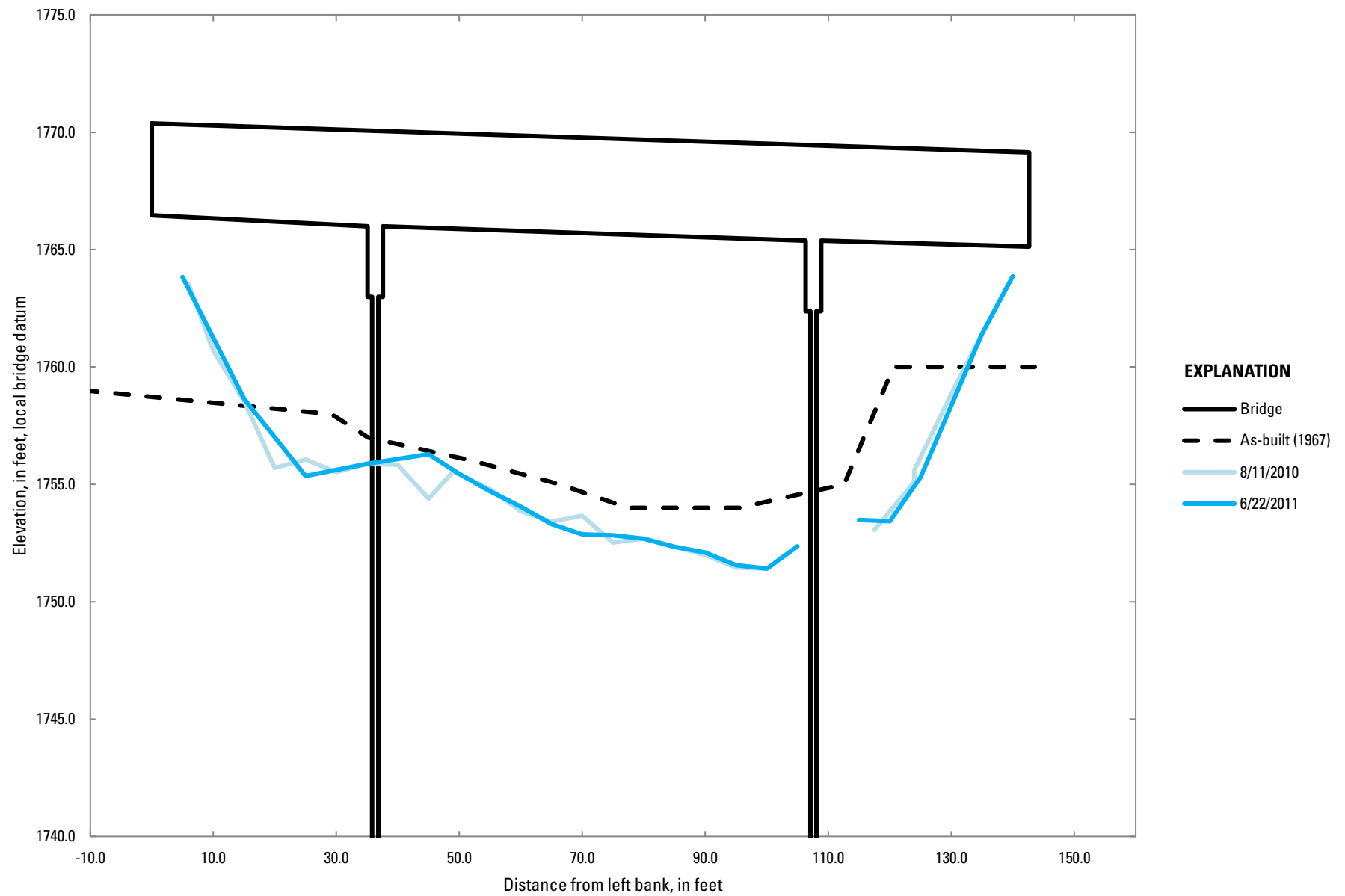
BN 255 Chulitna River, upstream



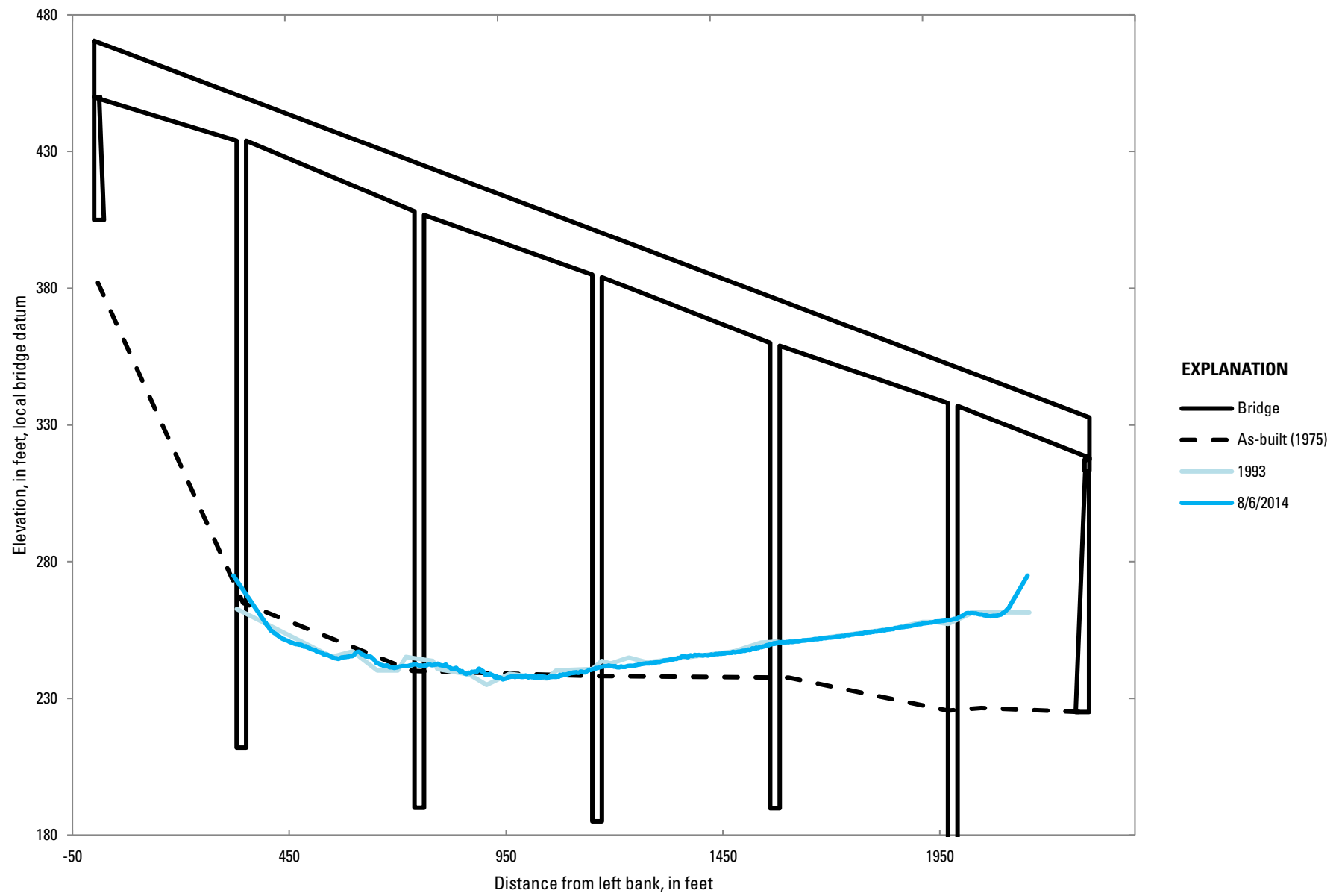
BN 260 East Fork of the Chulitna River, downstream



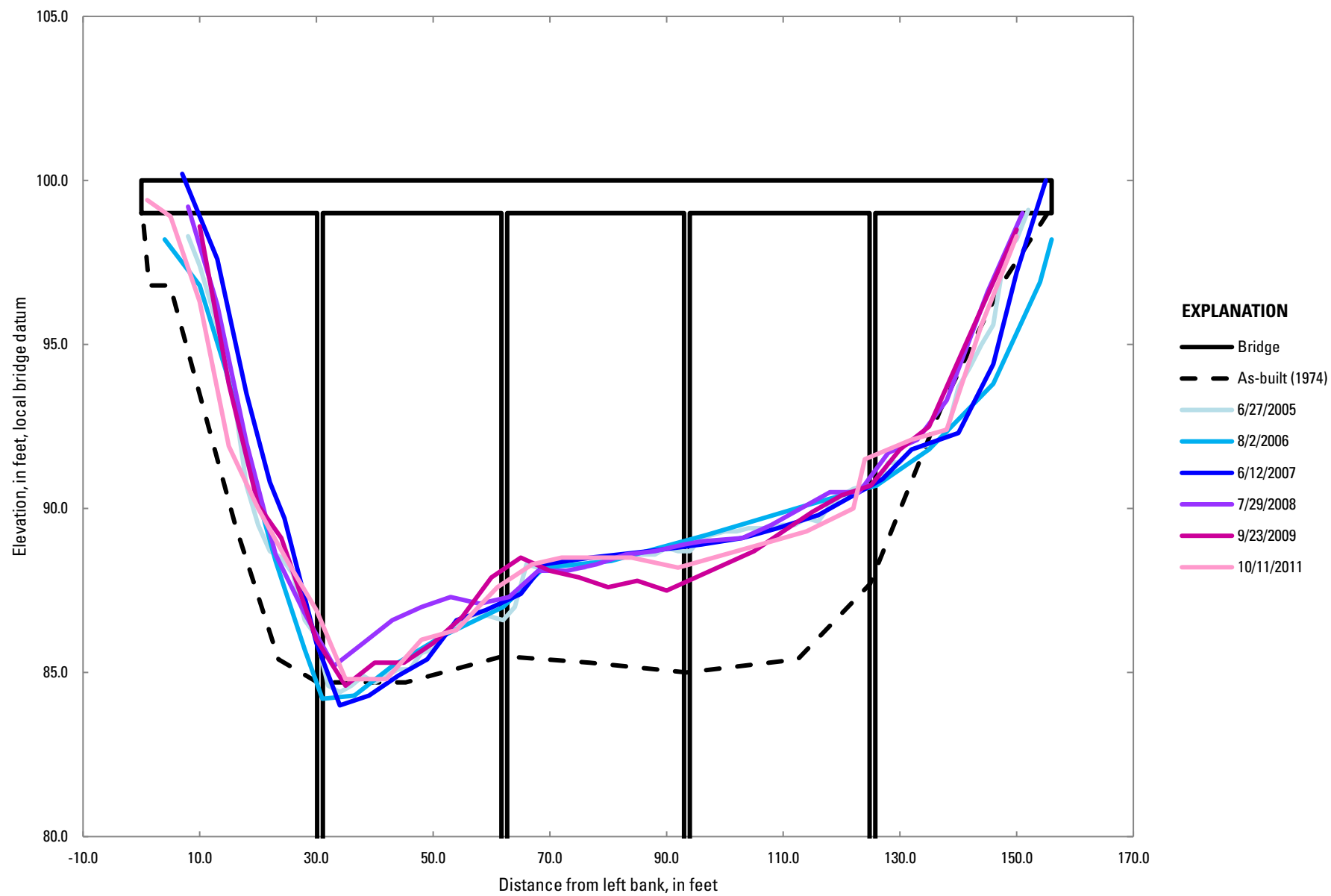
BN 260 East Fork of the Chulitna River, upstream



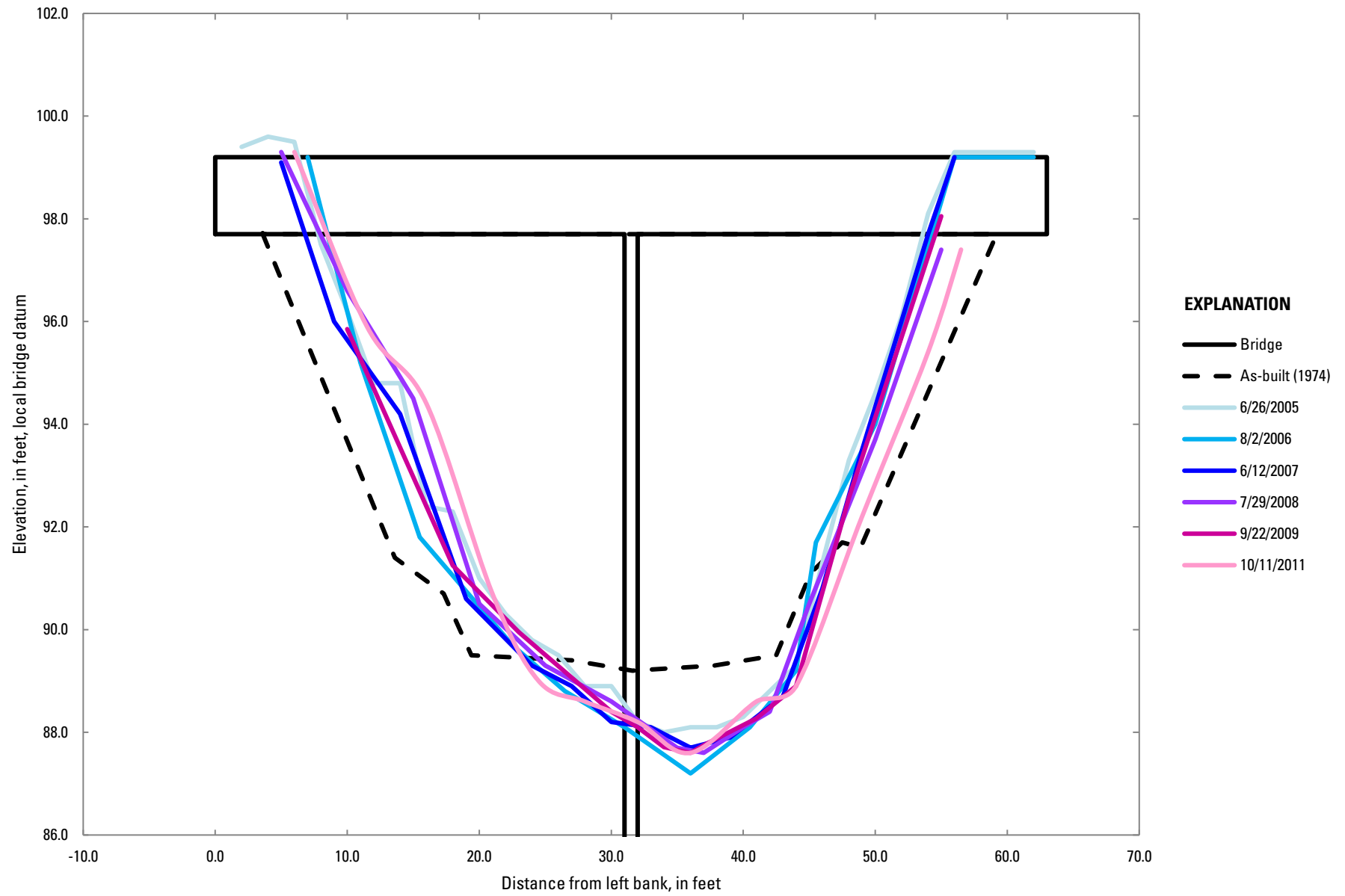
BN 271 Yukon River, upstream



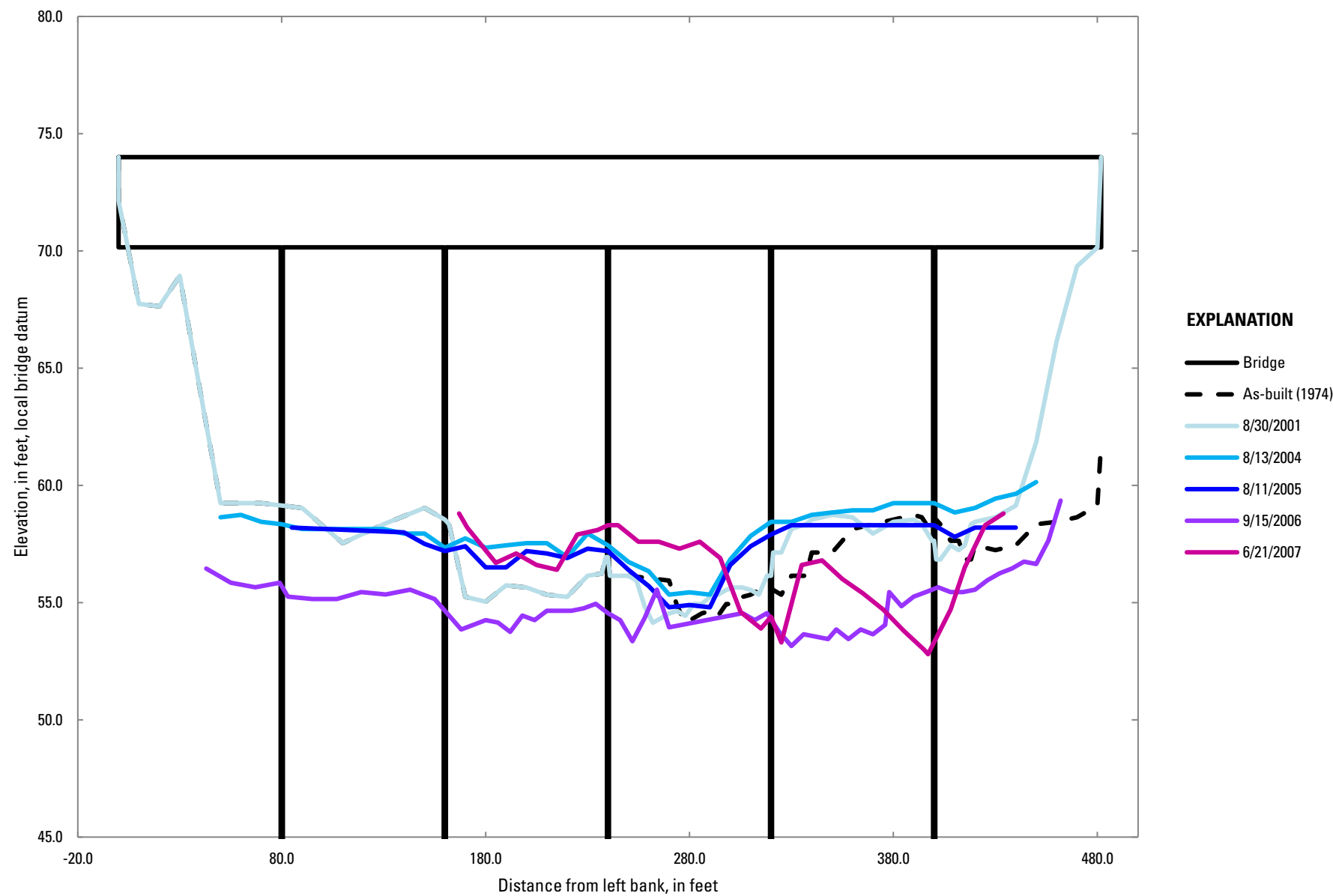
BN 284 American River, upstream



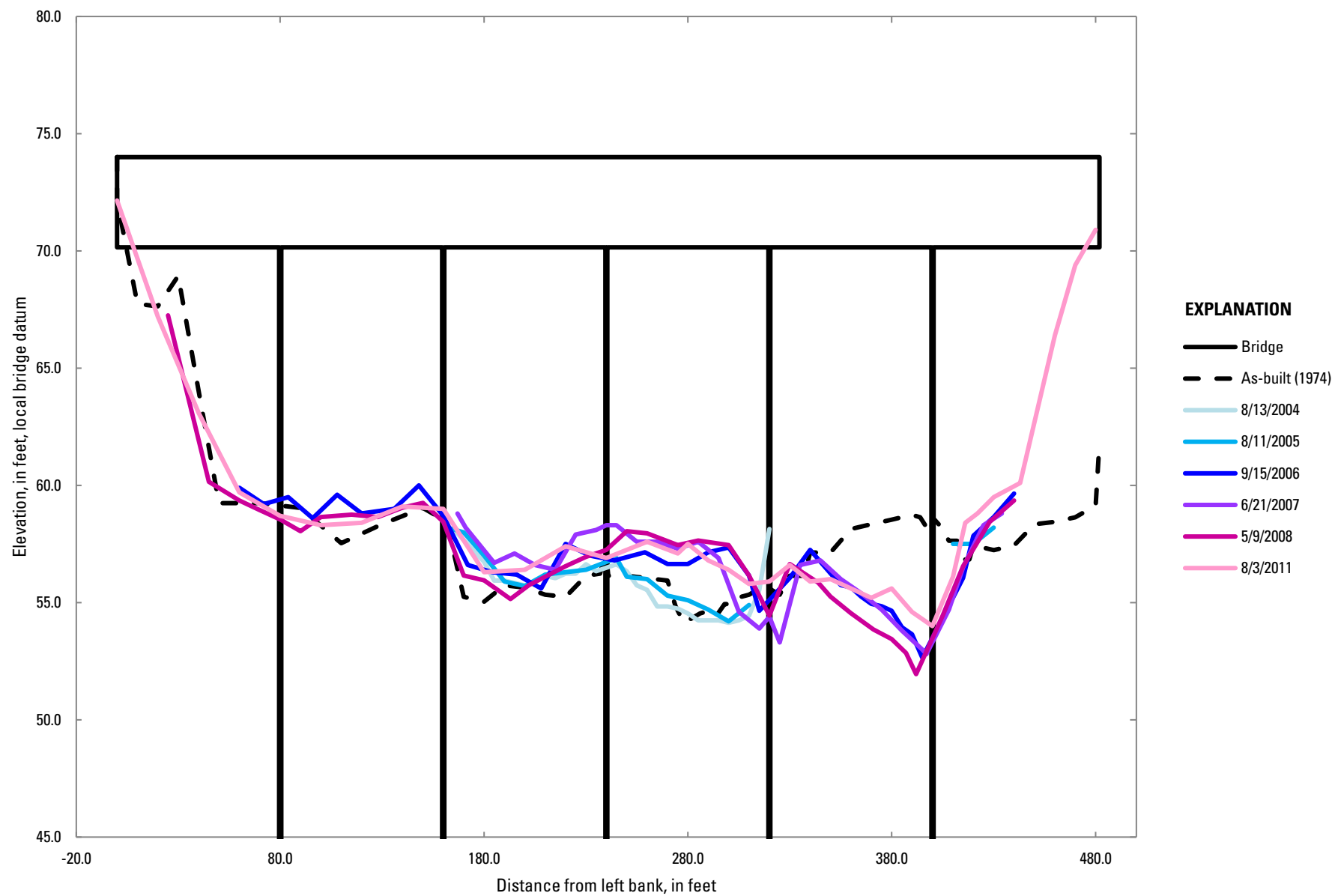
BN 286 Deadman Creek, upstream



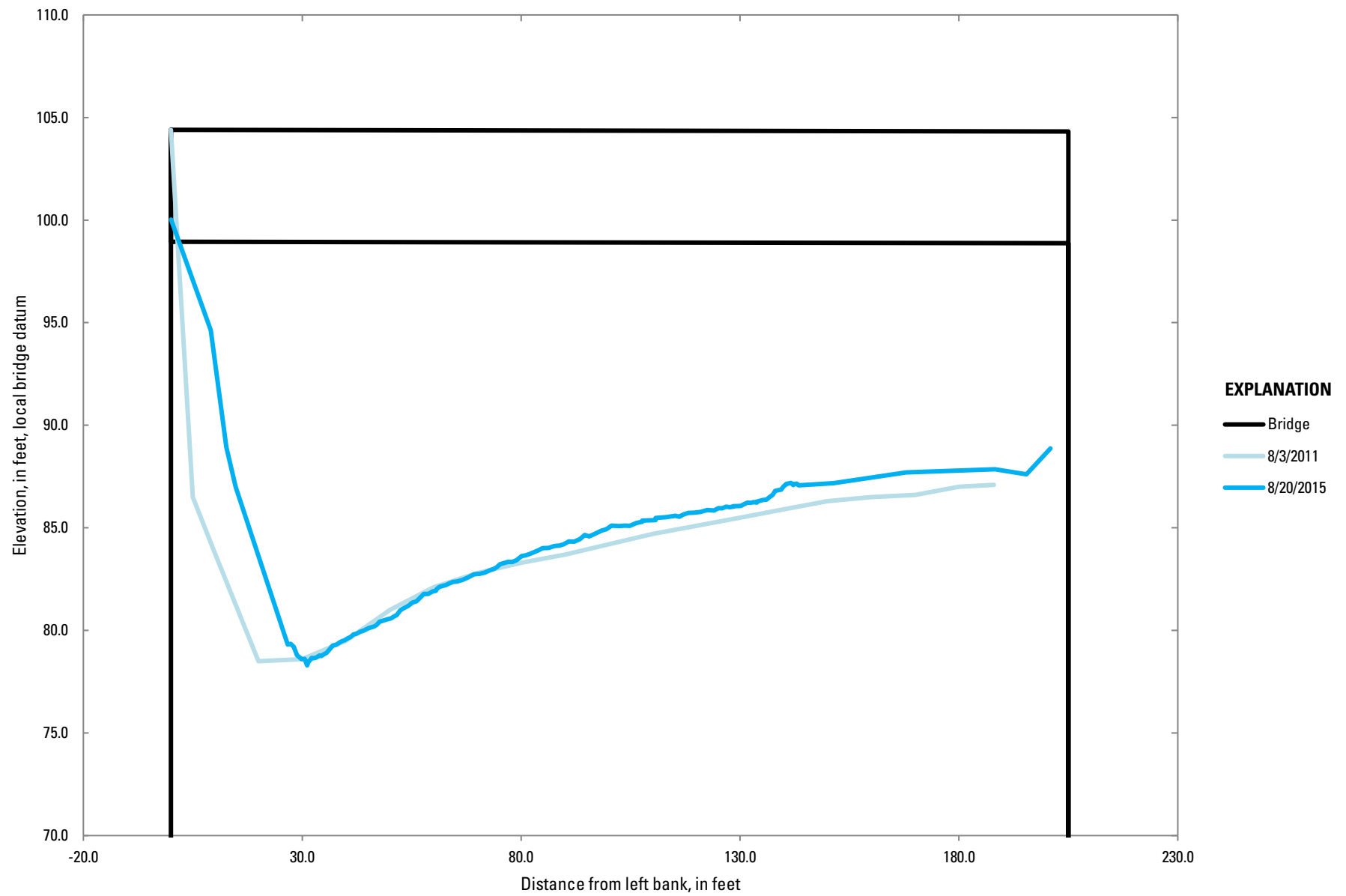
BN 308 Skagway River, downstream



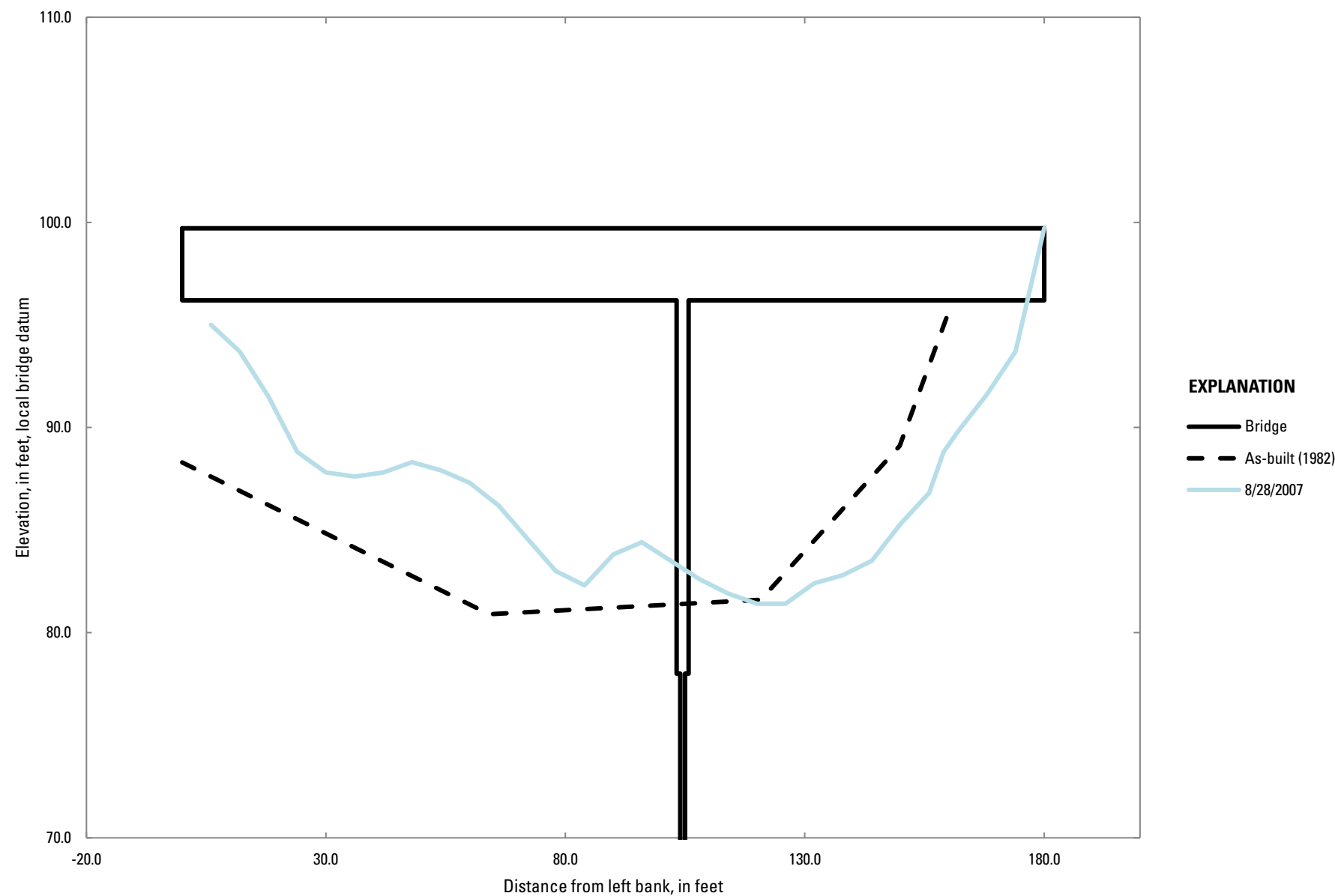
BN 308 Skagway River, upstream



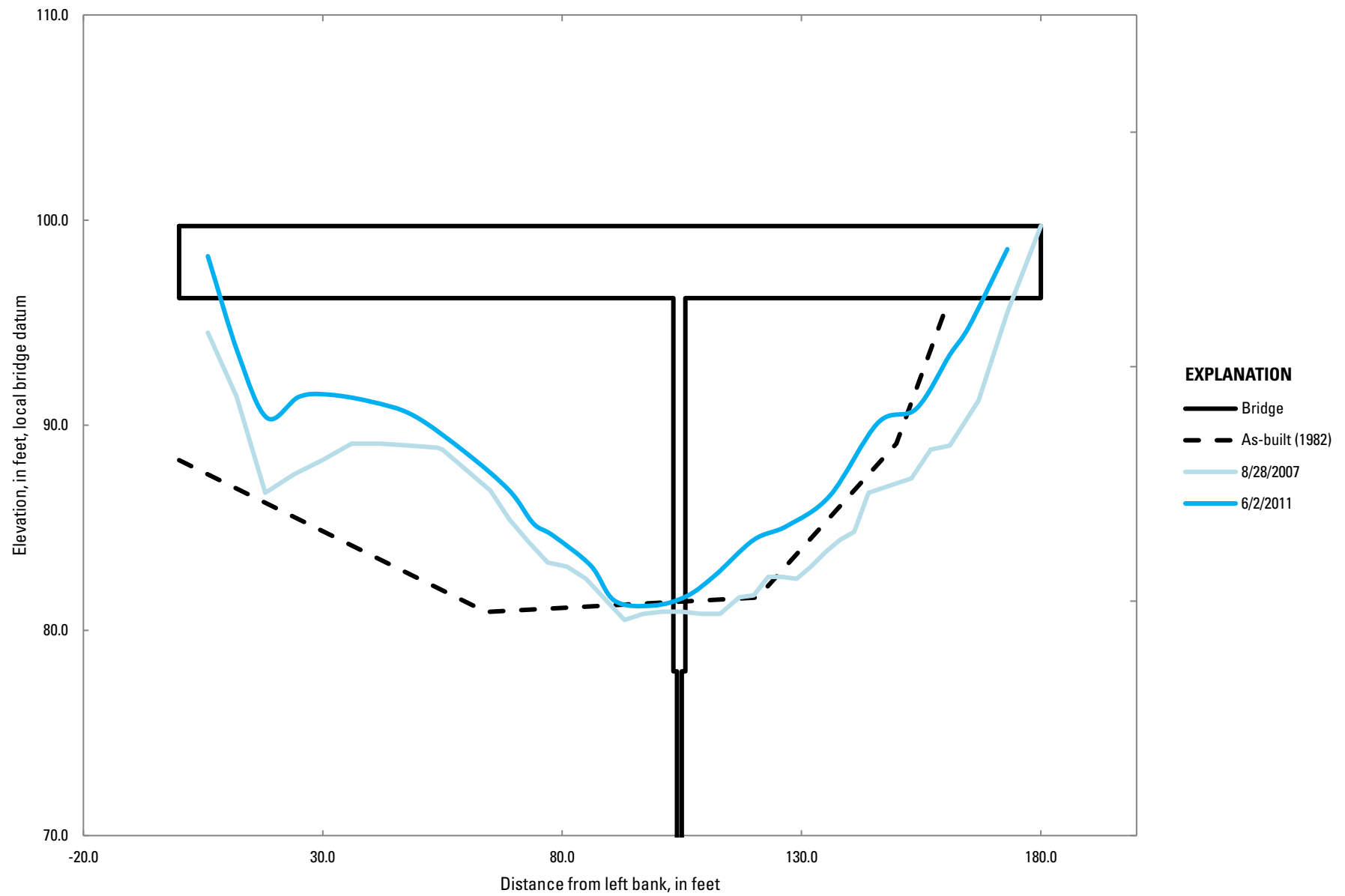
BN 309 Taiya River, upstream



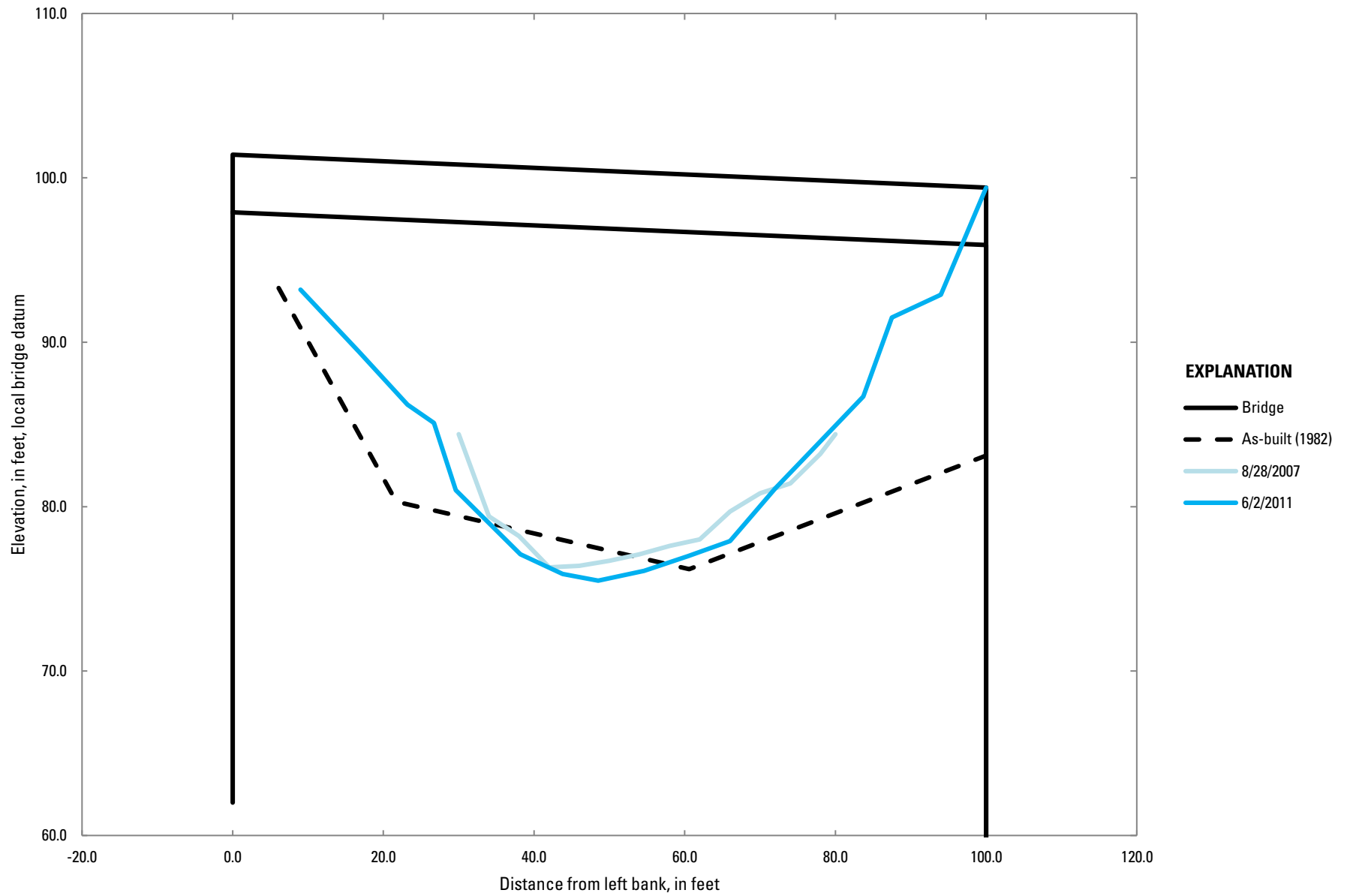
BN 310 Pilgrim River, downstream



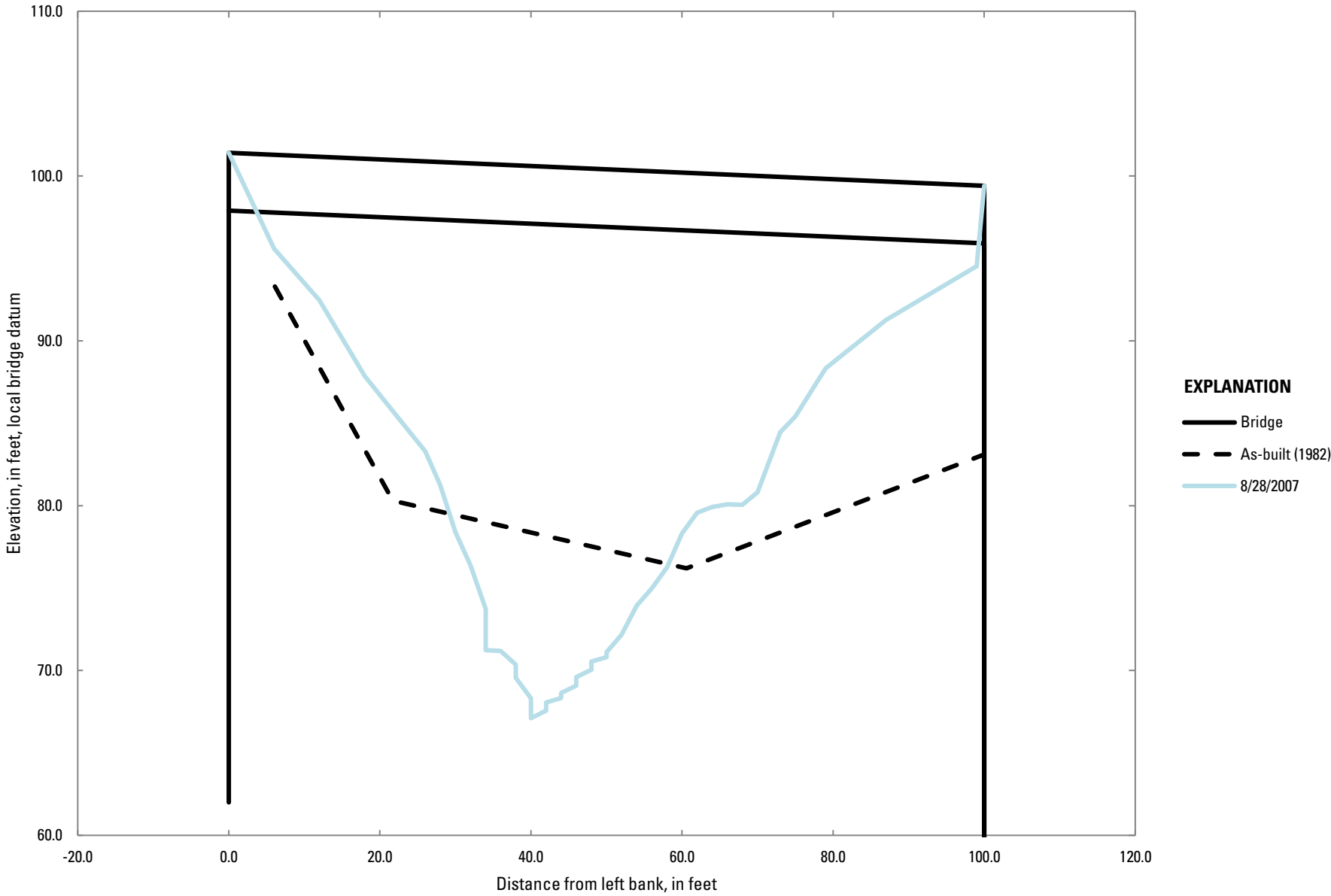
BN 310 Pilgrim River, upstream



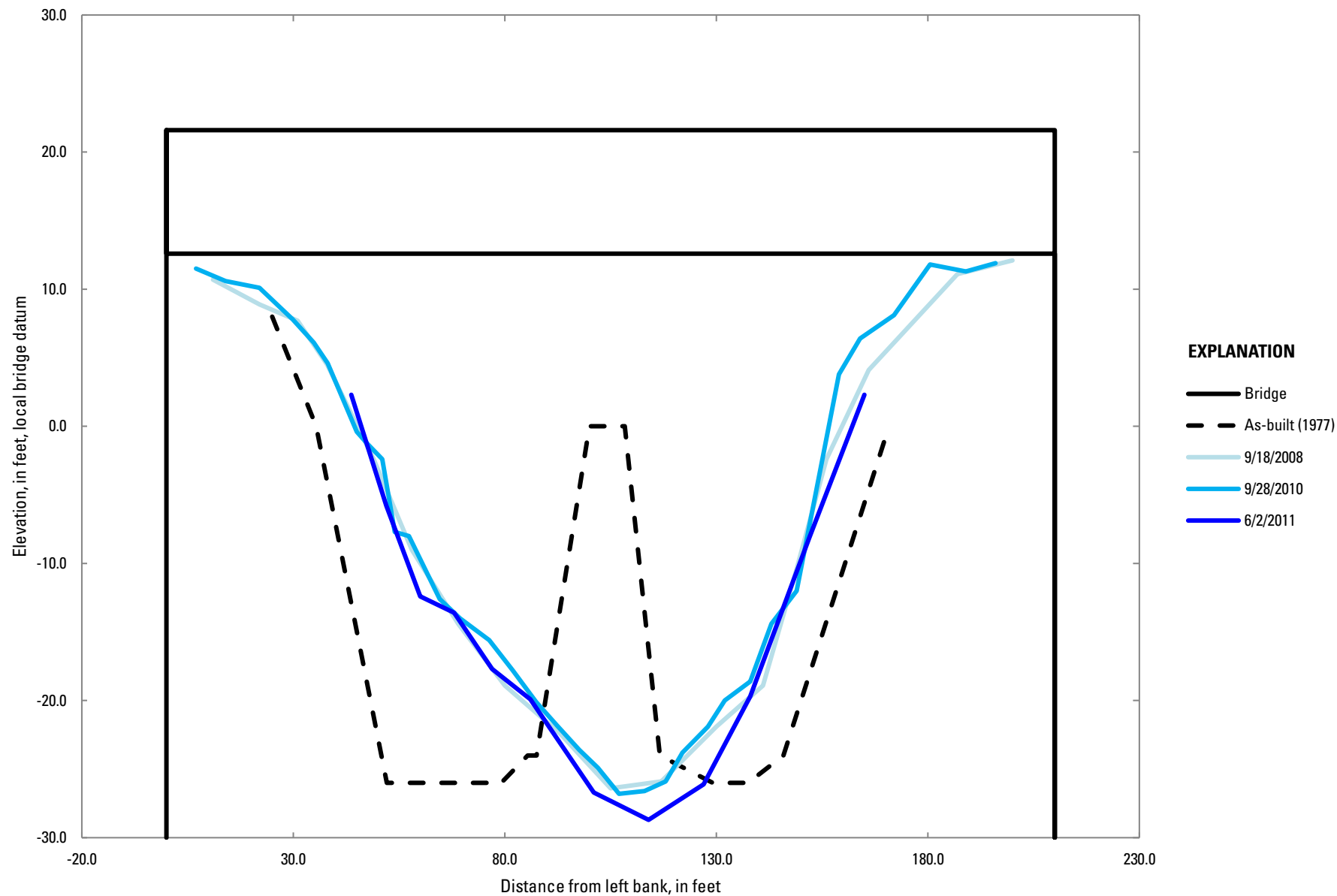
BN 319 Grand Central River, downstream



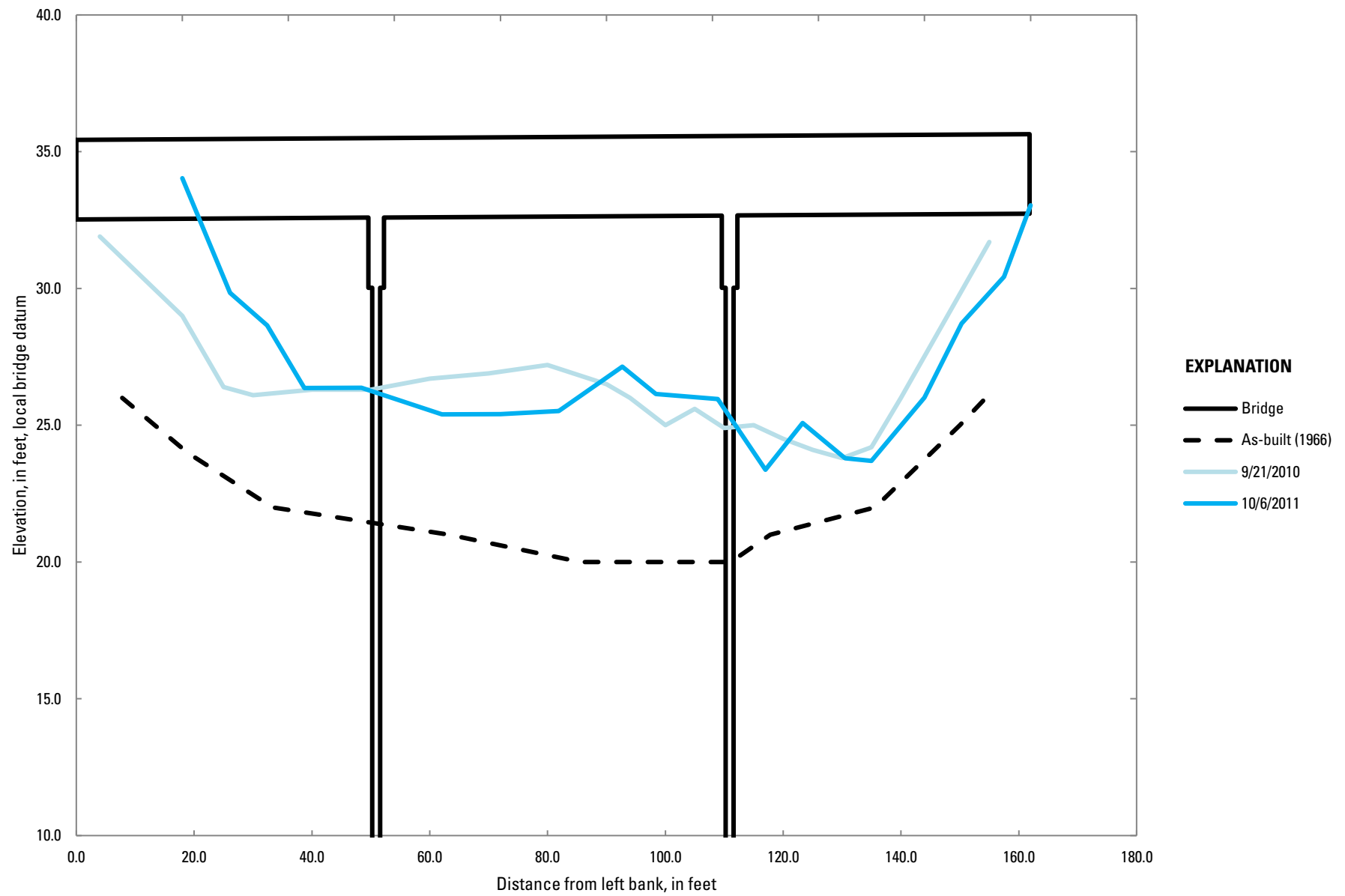
BN 319 Grand Central River, upstream



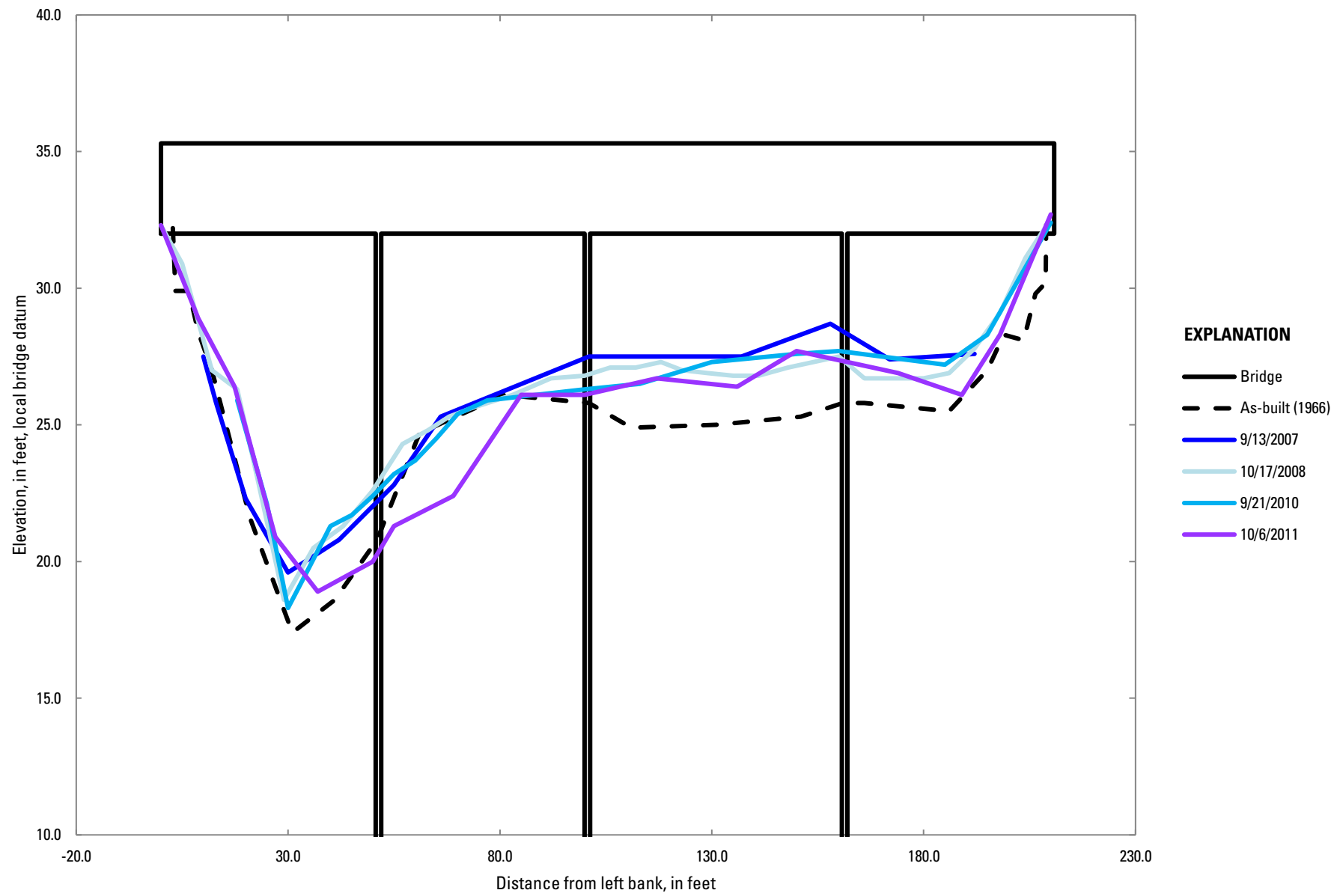
BN 347 Bonanza Crossing, downstream



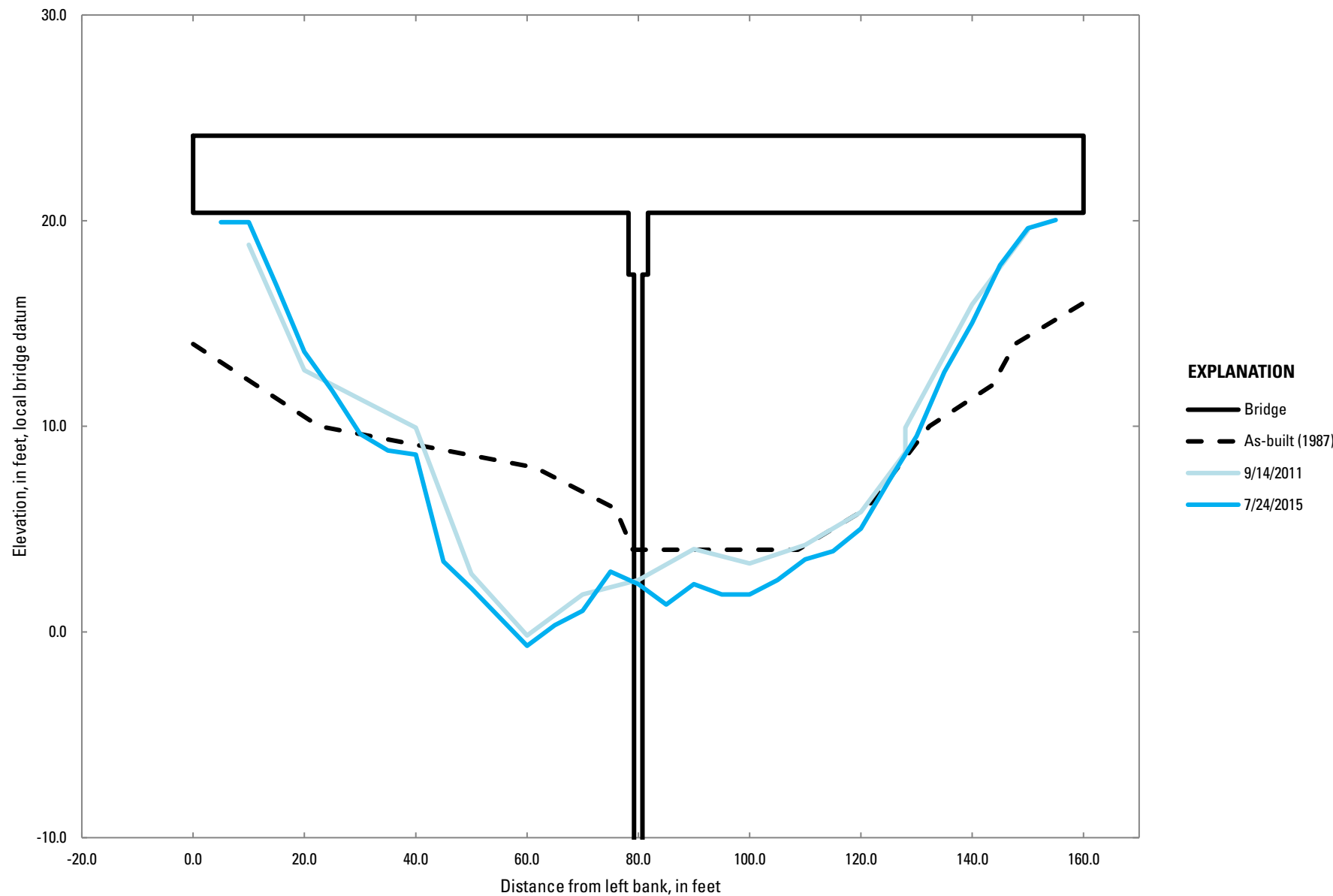
BN 348 Scott Glacier Creek, upstream



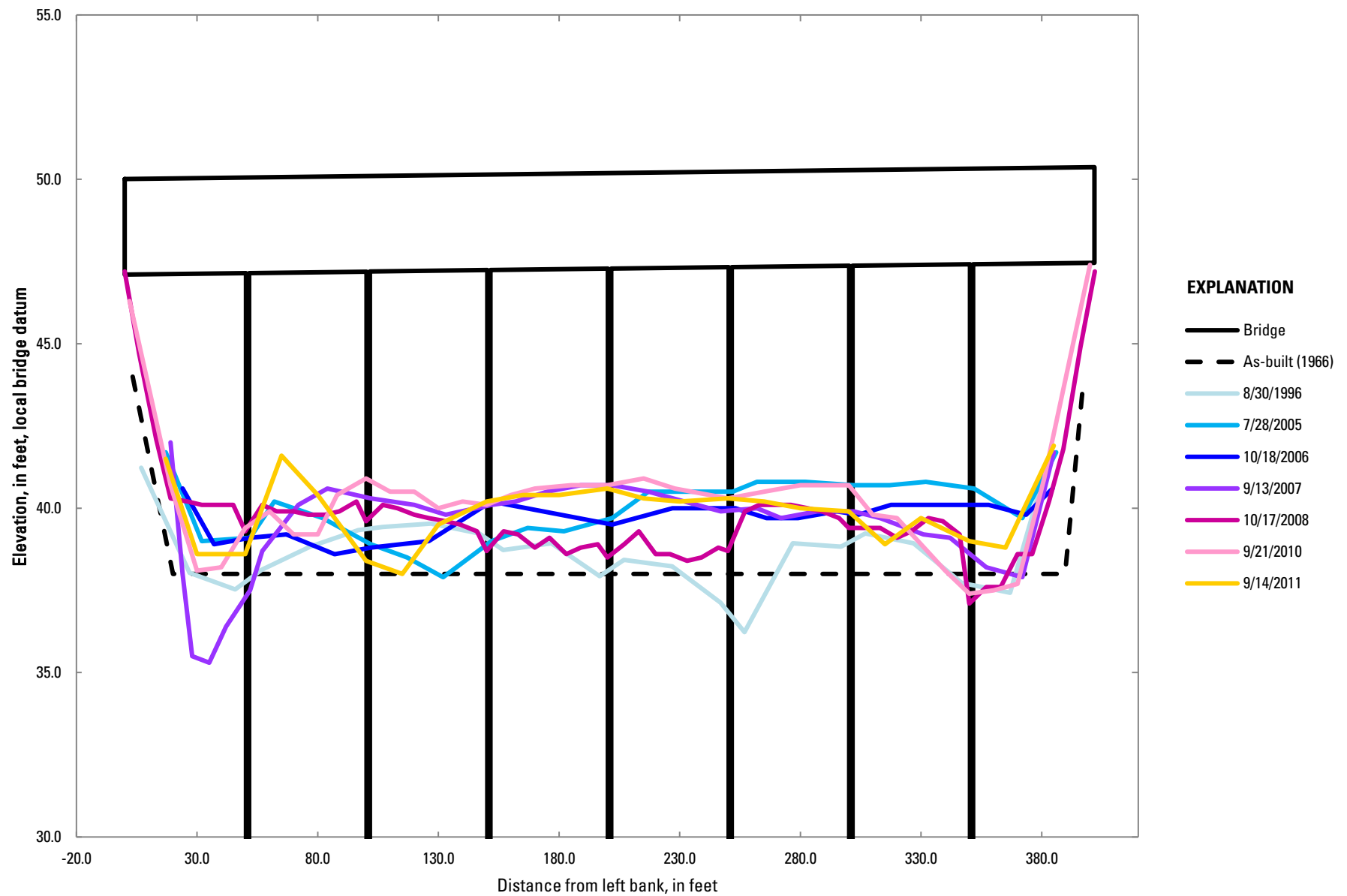
BN 349 Scott Glacier Creek, upstream



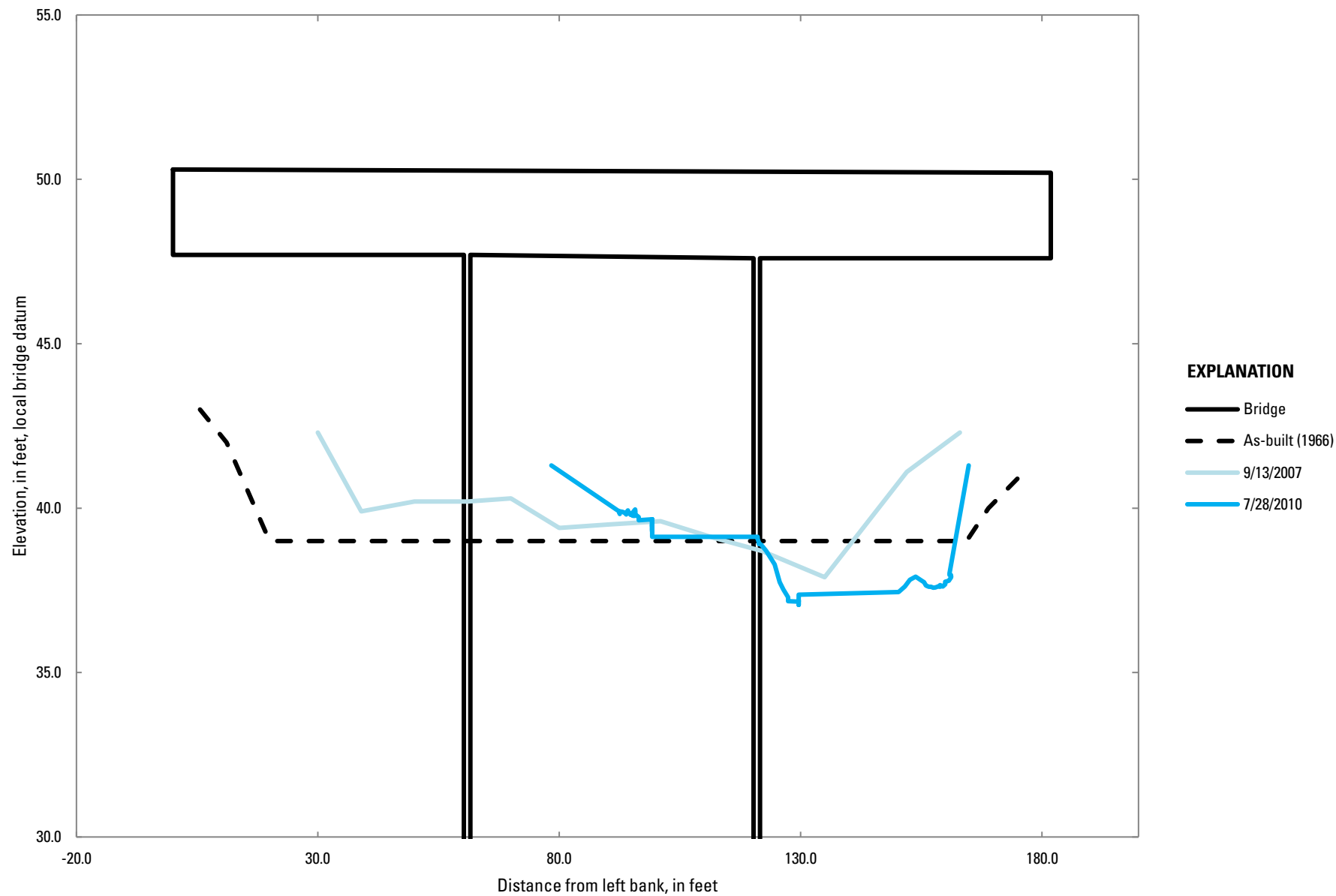
BN 395 Aliganik Slough, upstream



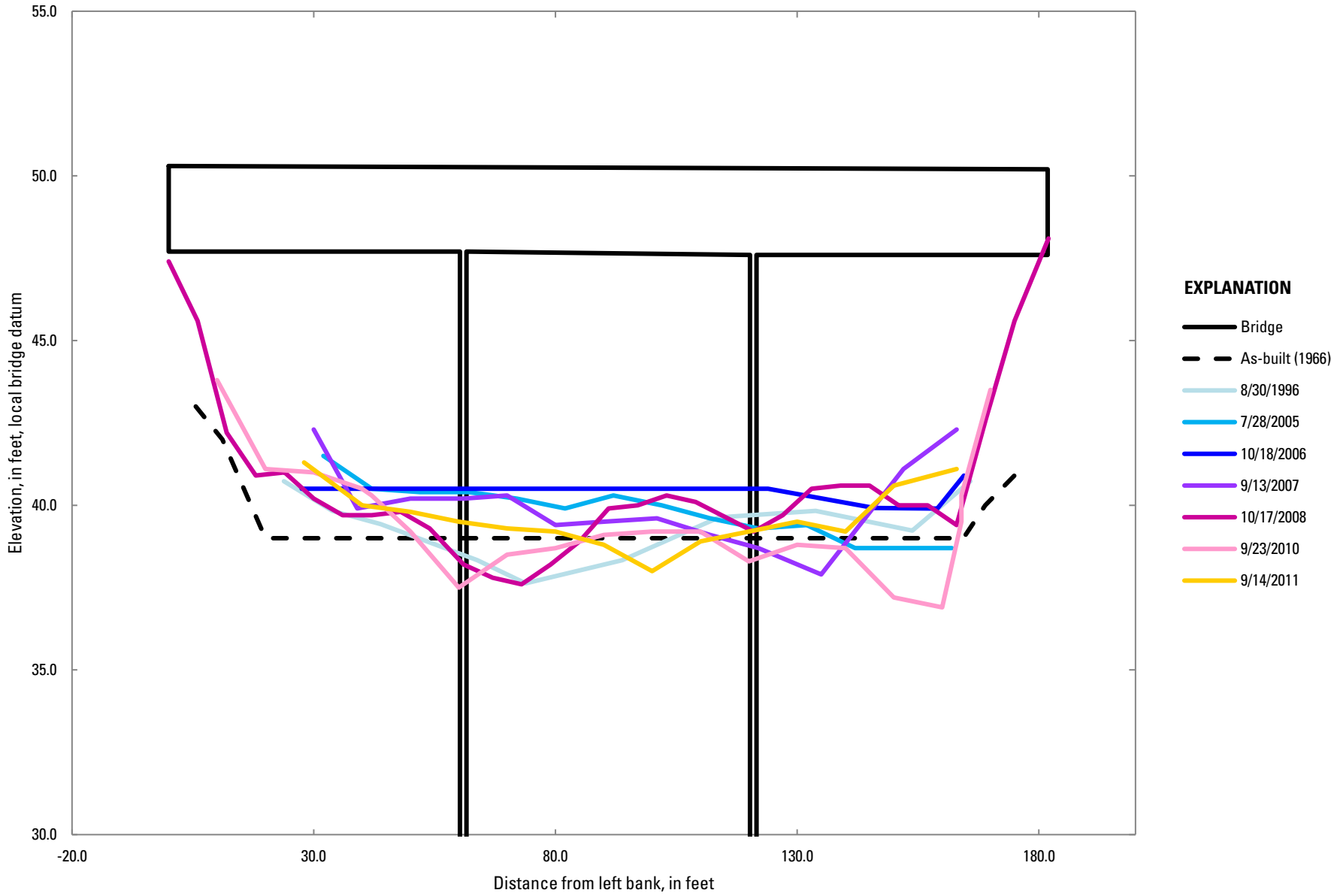
BN 406 Scott Glacier Creek, upstream



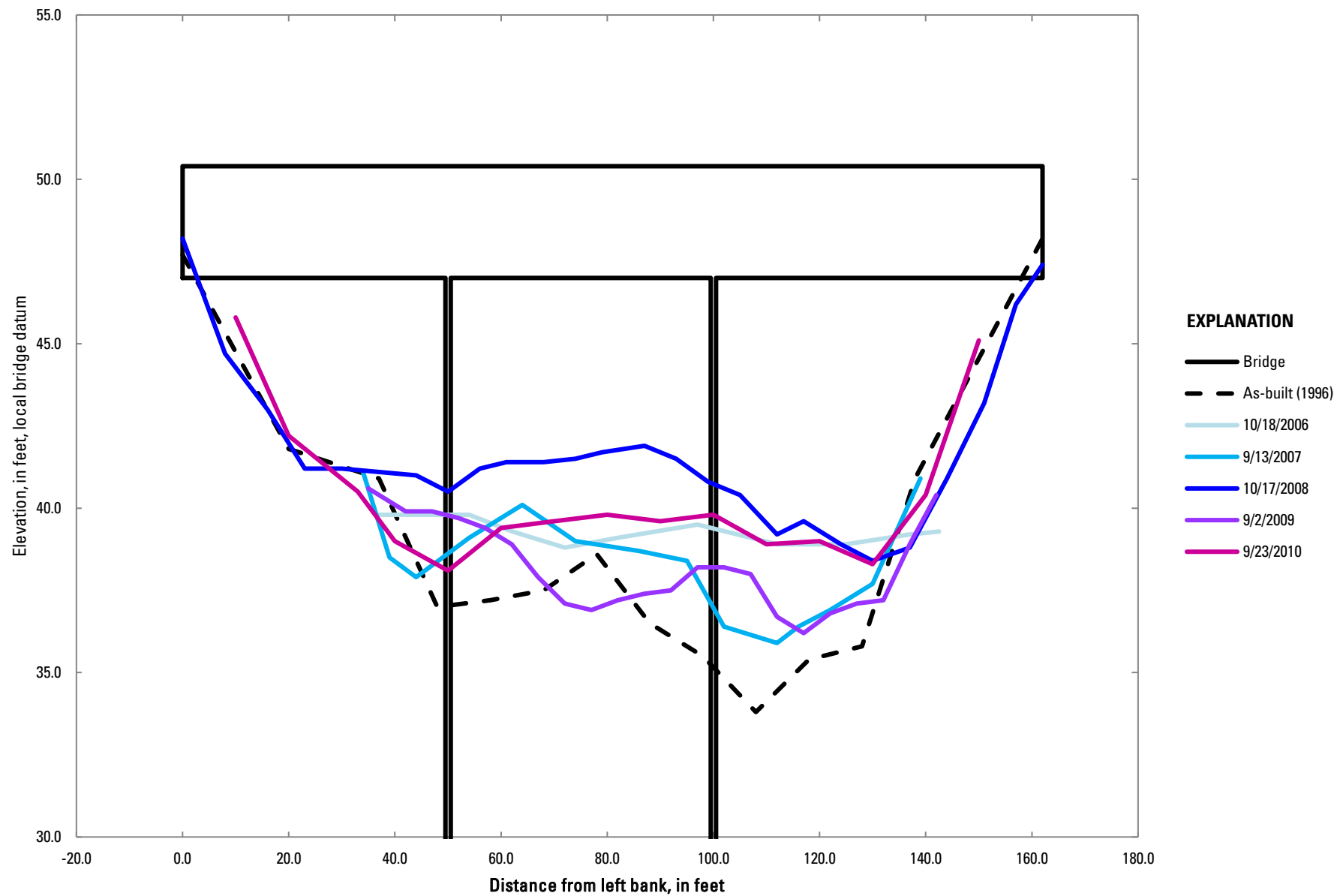
BN 407 Scott Glacier Creek, downstream



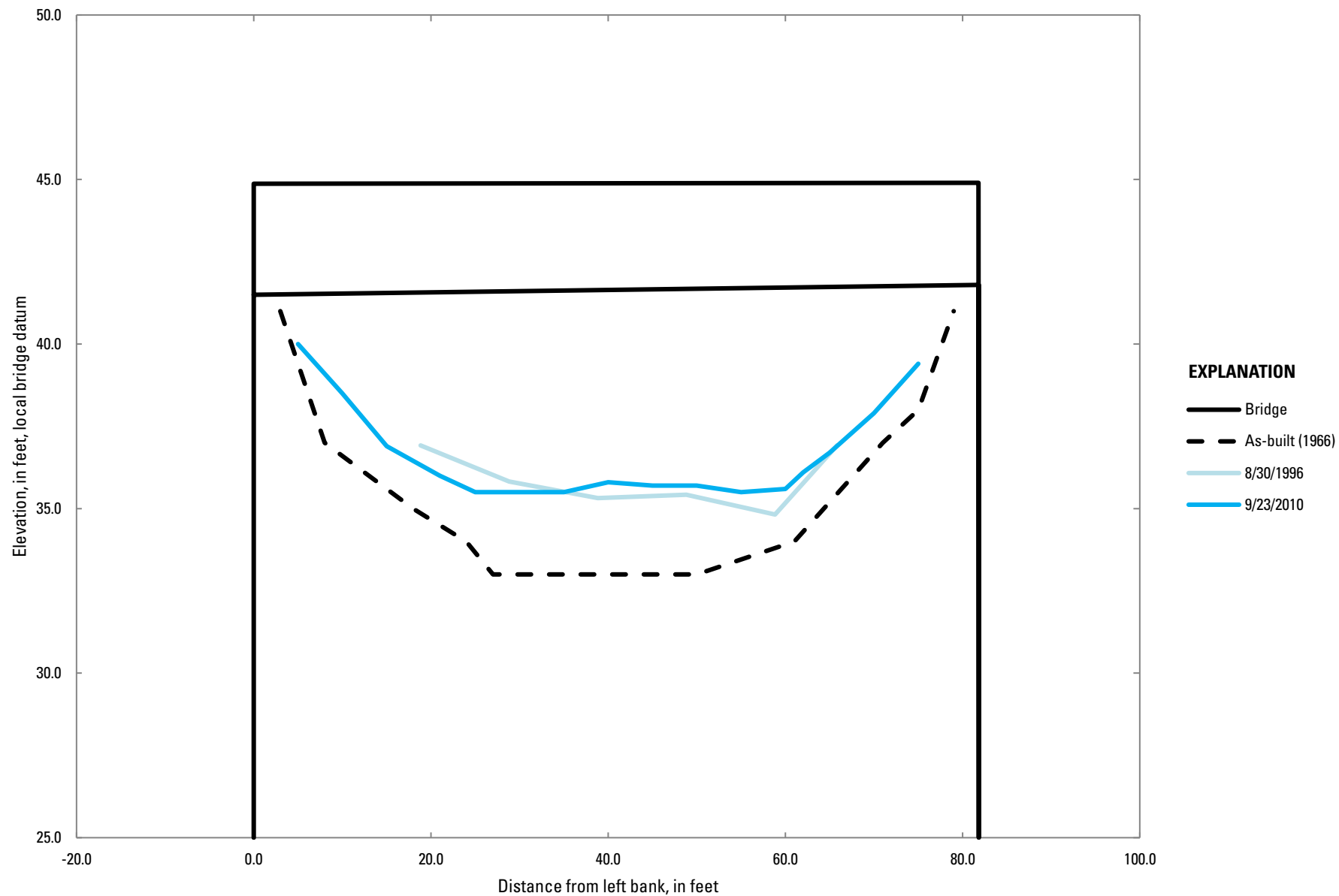
BN 407 Scott Glacier Creek, upstream



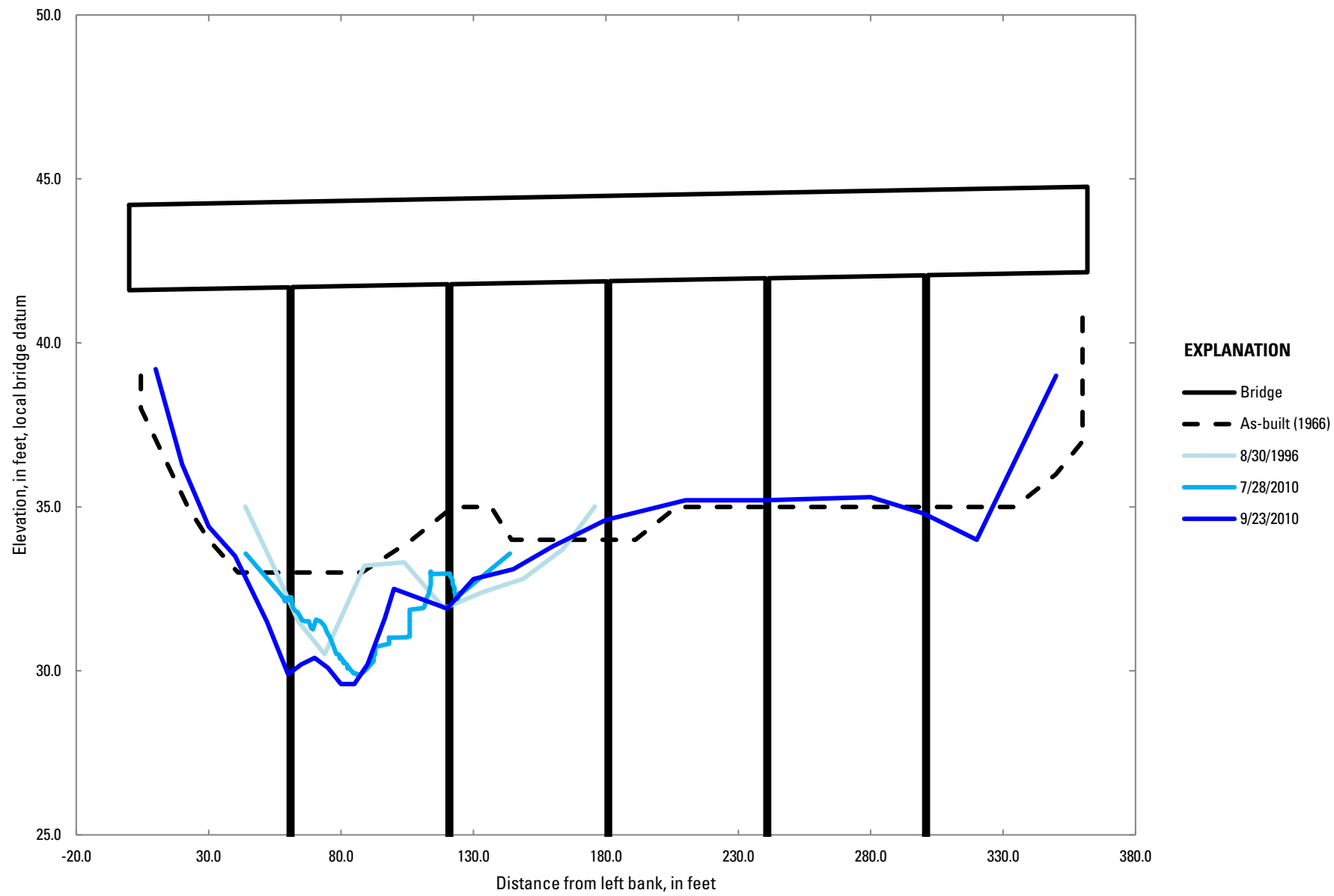
BN 408 Scott Glacier Creek, upstream



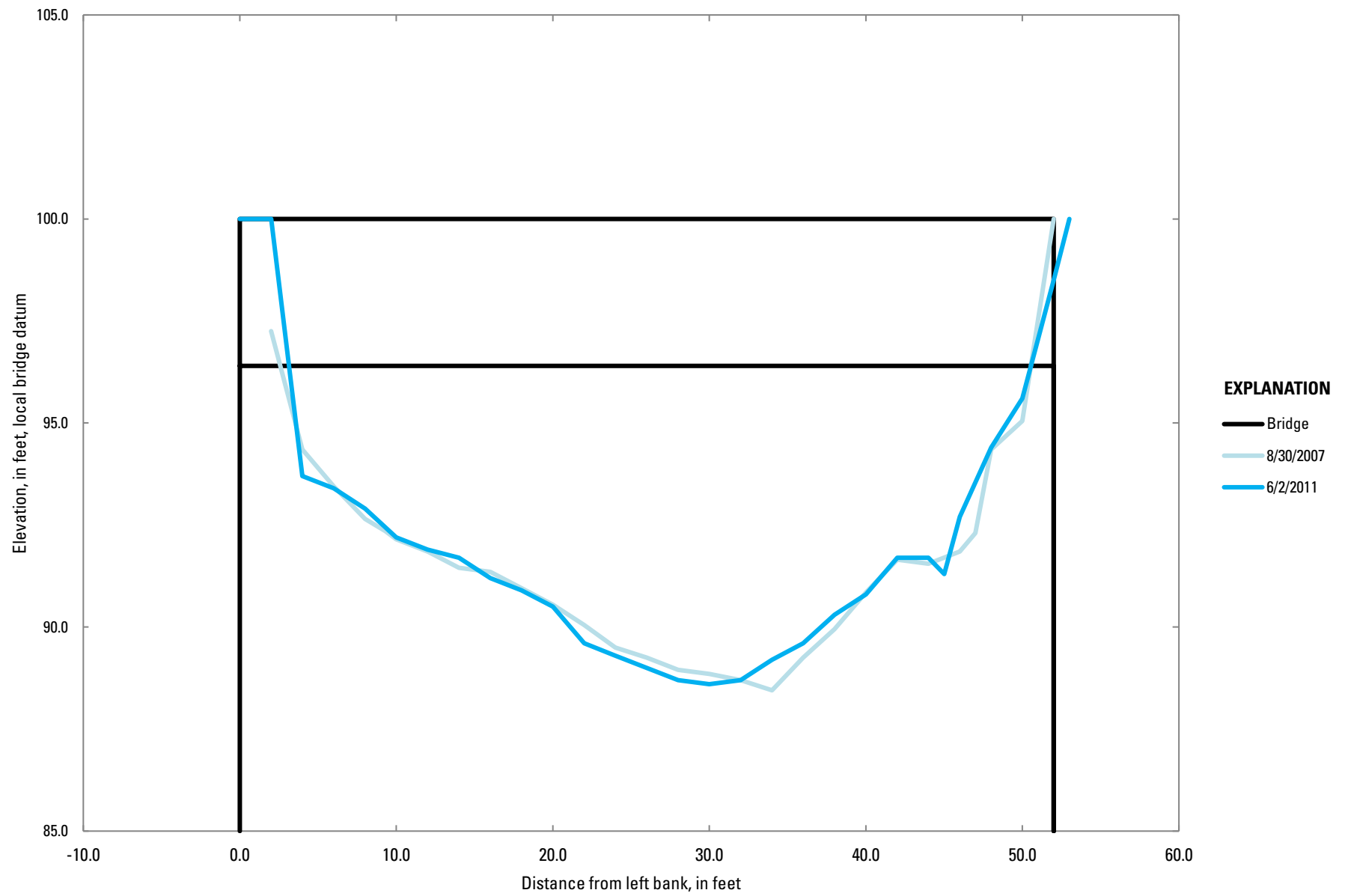
BN 409 Scott Glacier Creek, upstream



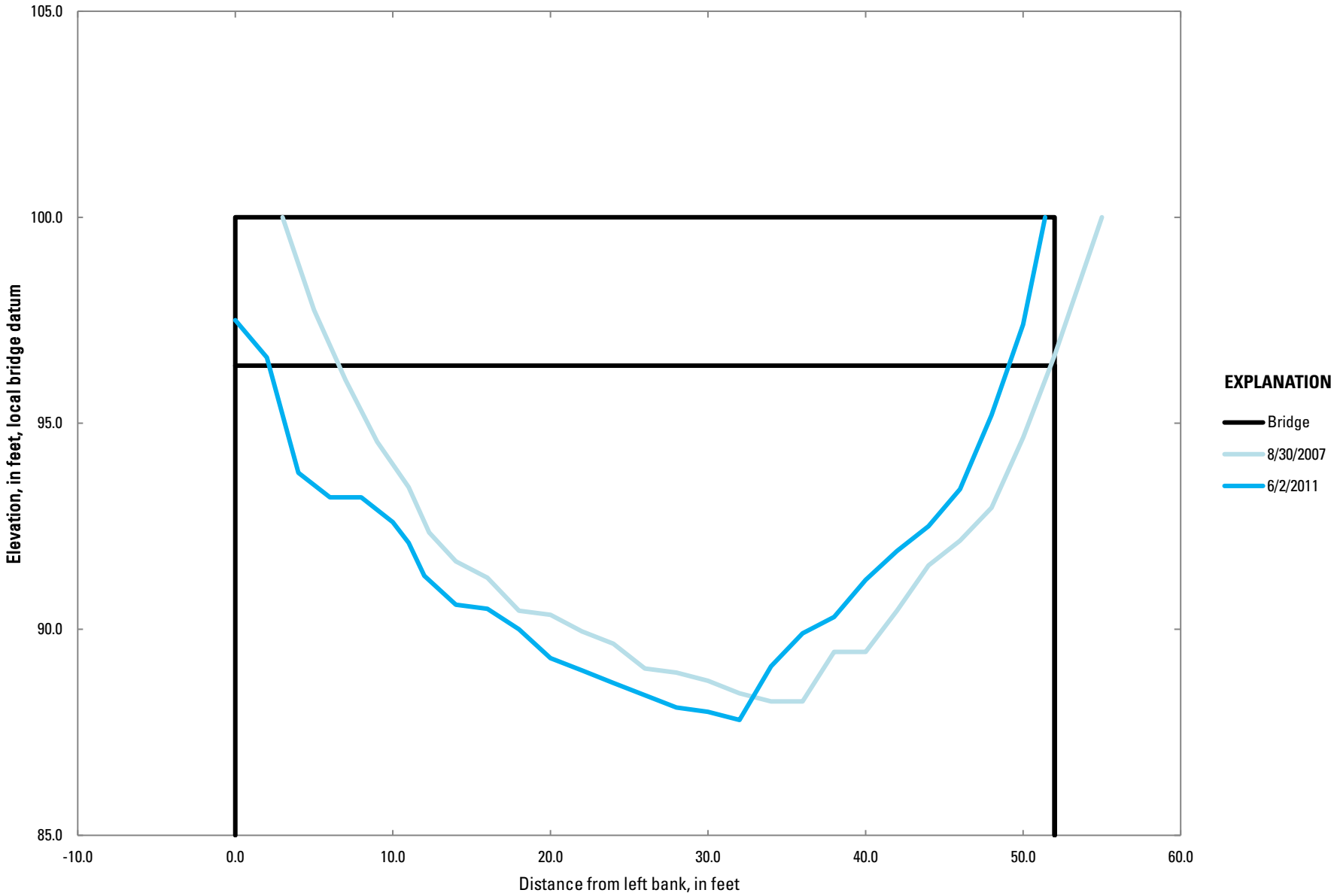
BN 411 Scott Glacier Creek, upstream



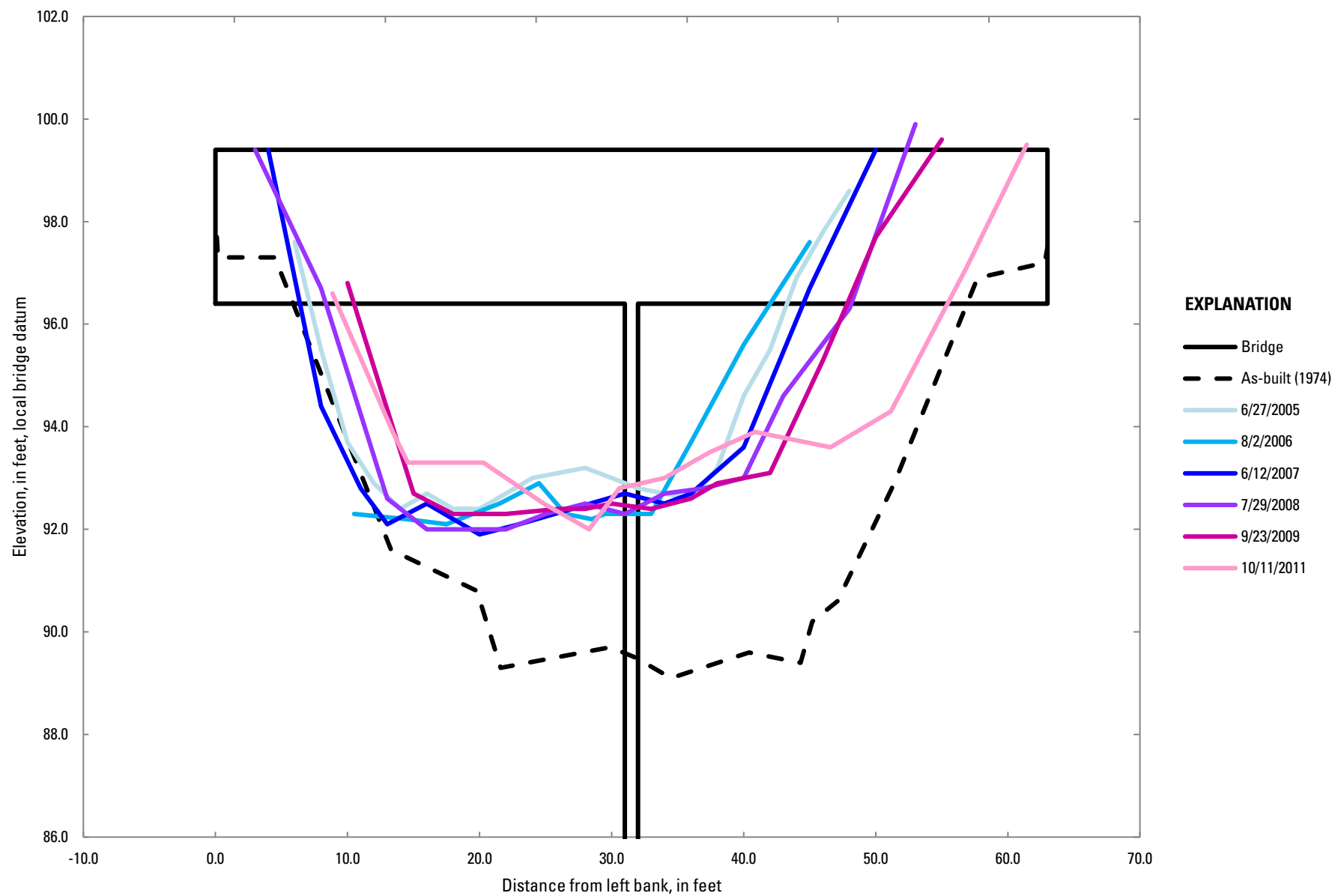
BN 461 Otter Creek, downstream



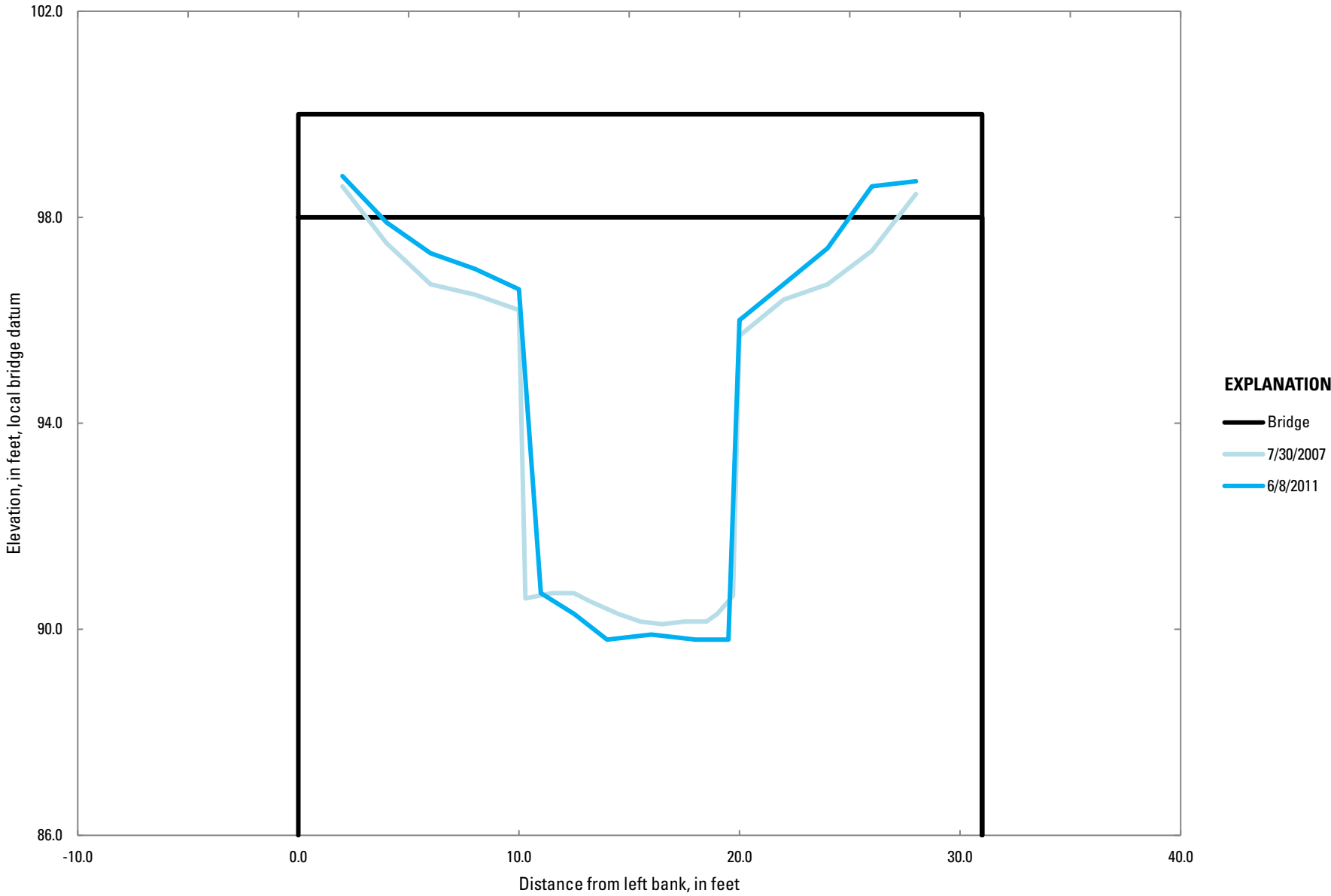
BN 461 Otter Creek, upstream



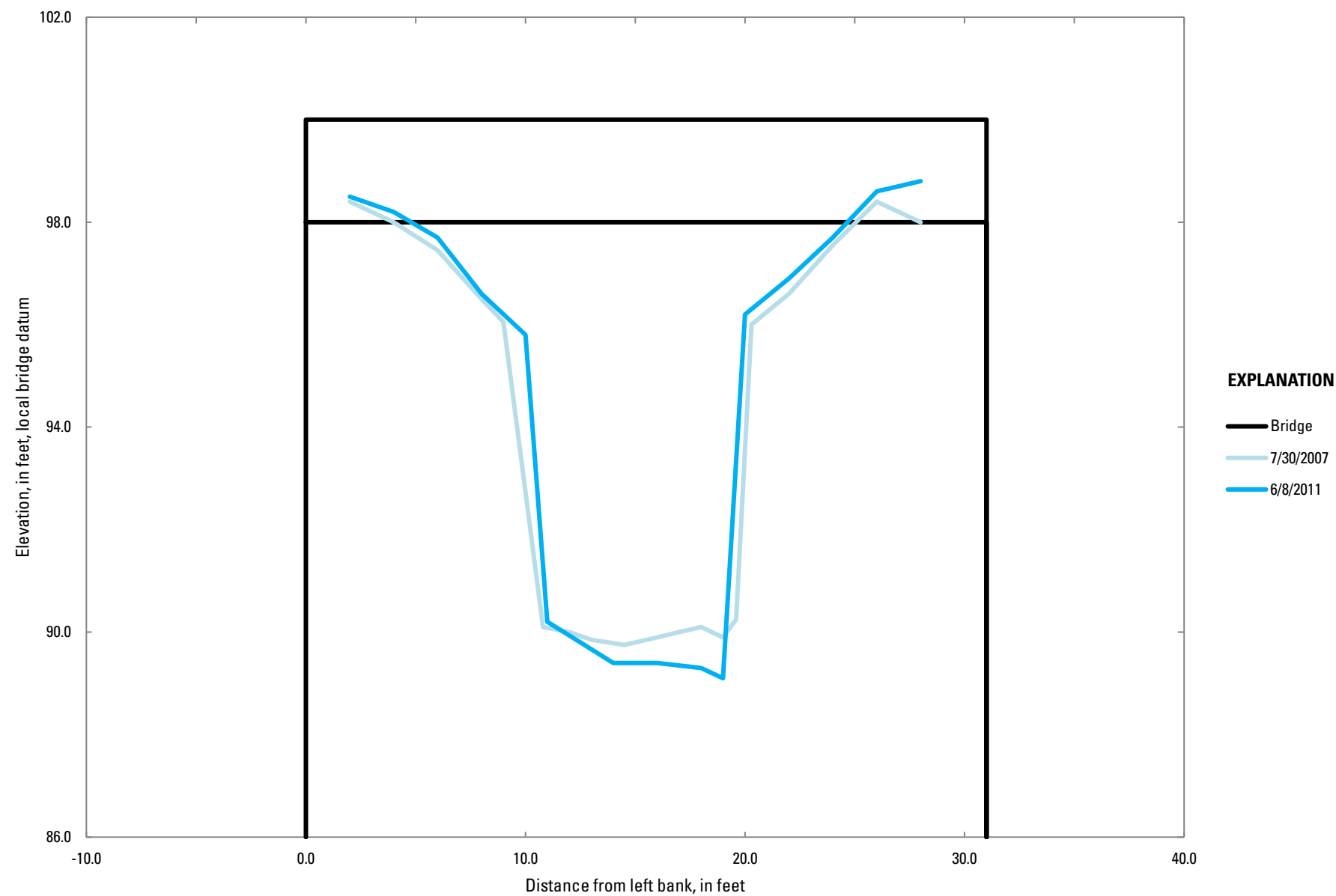
BN 470 Small Creek, upstream



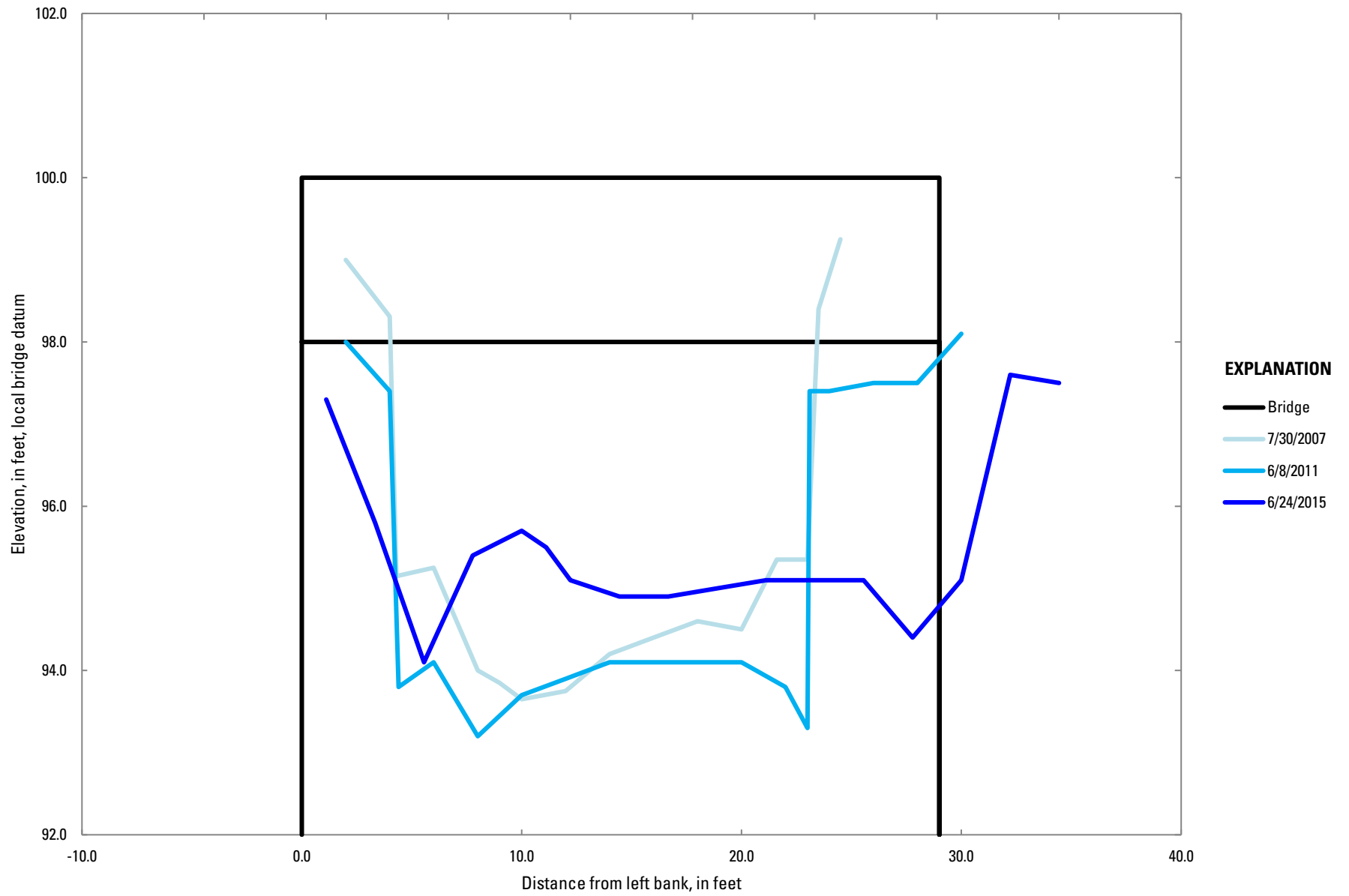
BN 473 Gold Creek, downstream



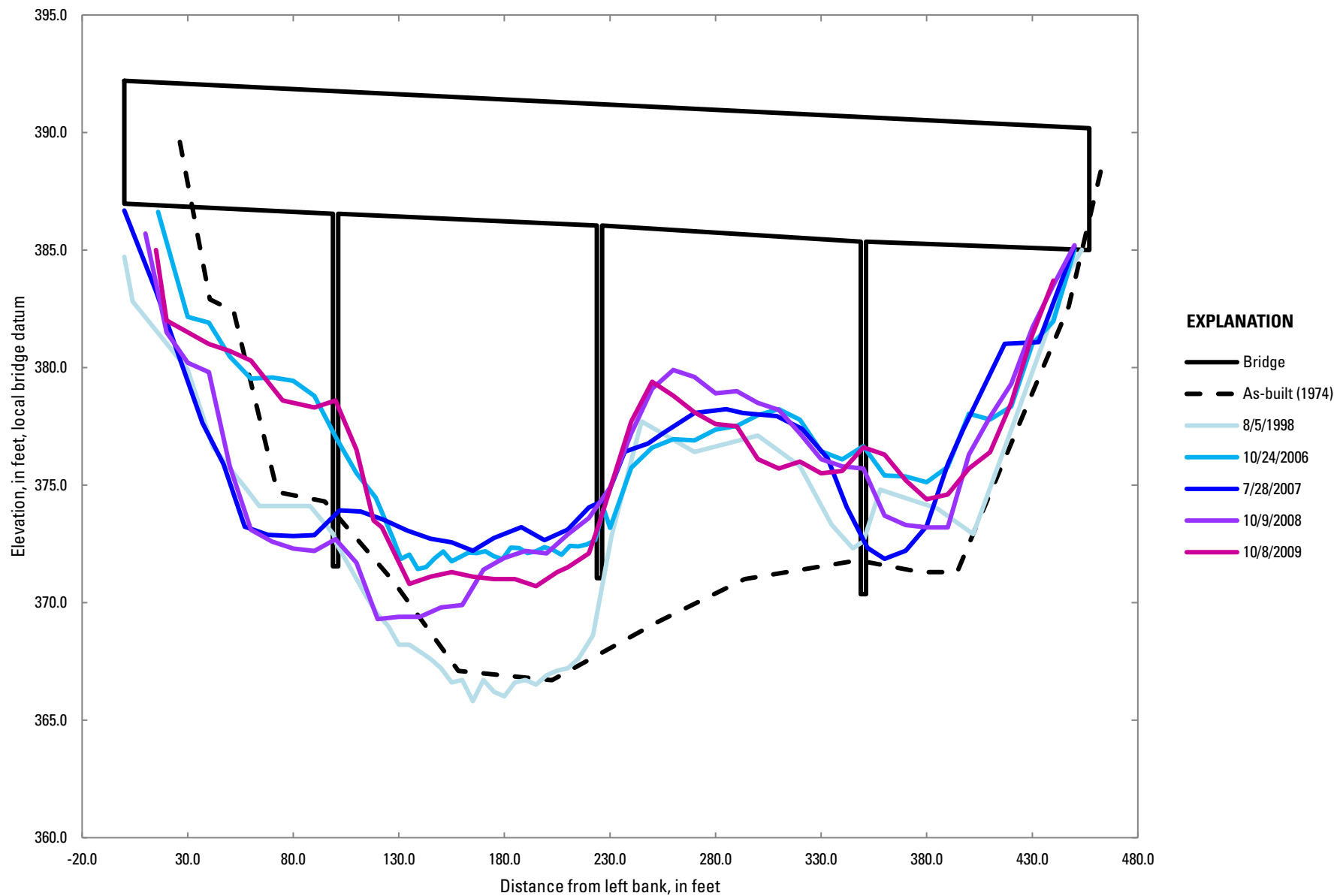
BN 473 Gold Creek, upstream



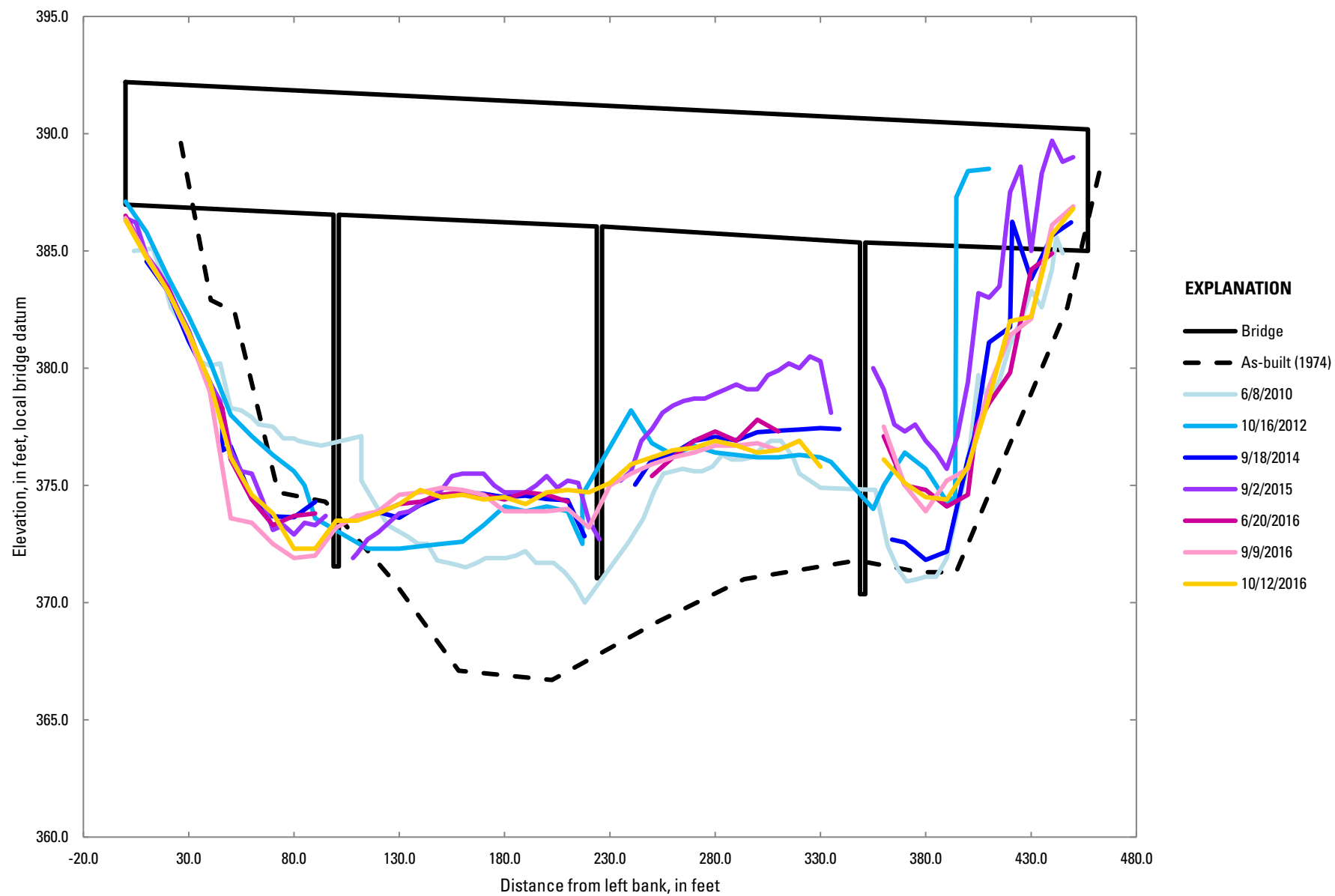
BN 485 Spruce Creek, upstream



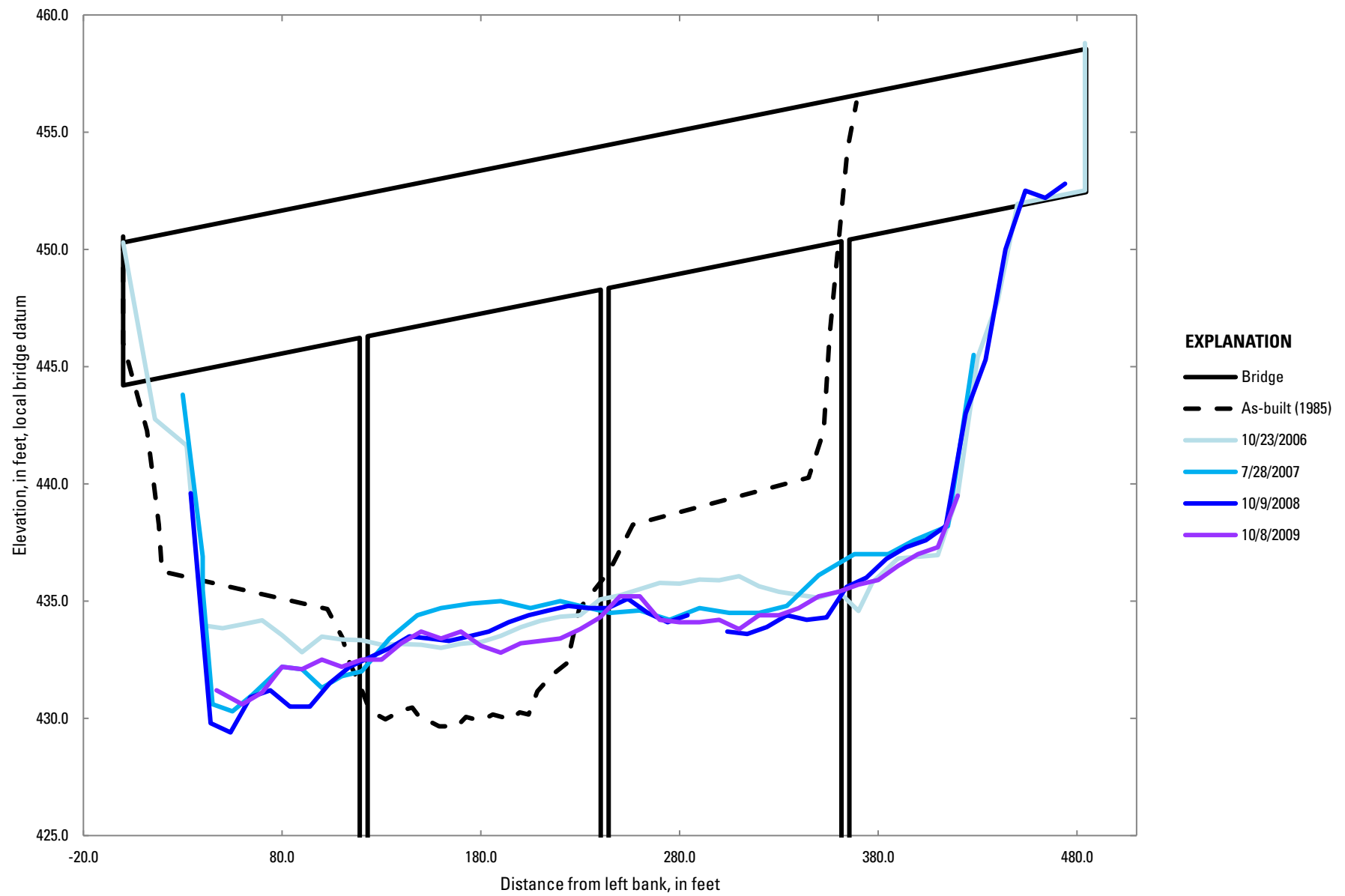
BN 557 Lowe River, downstream



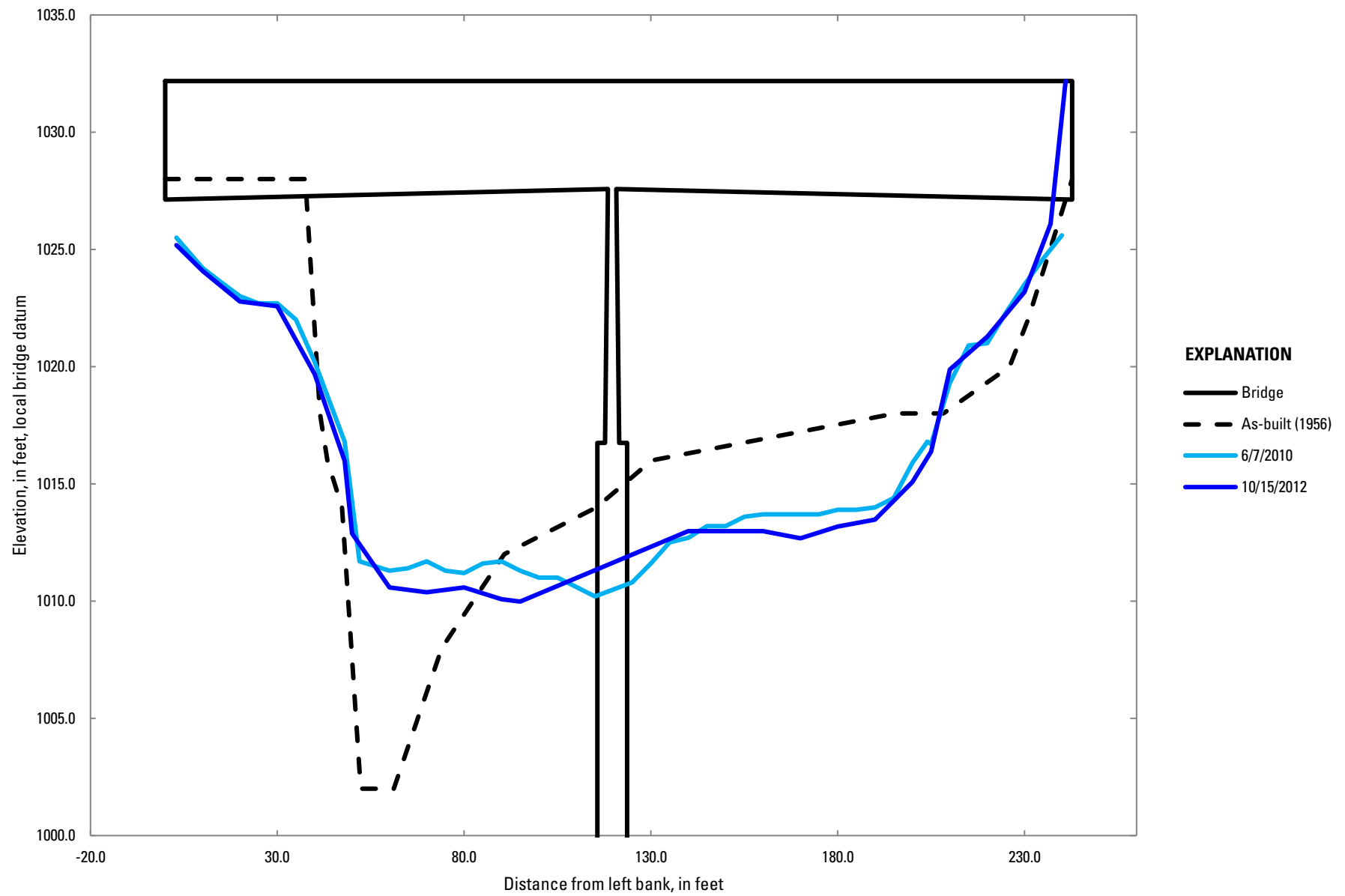
BN 557 Lowe River, upstream



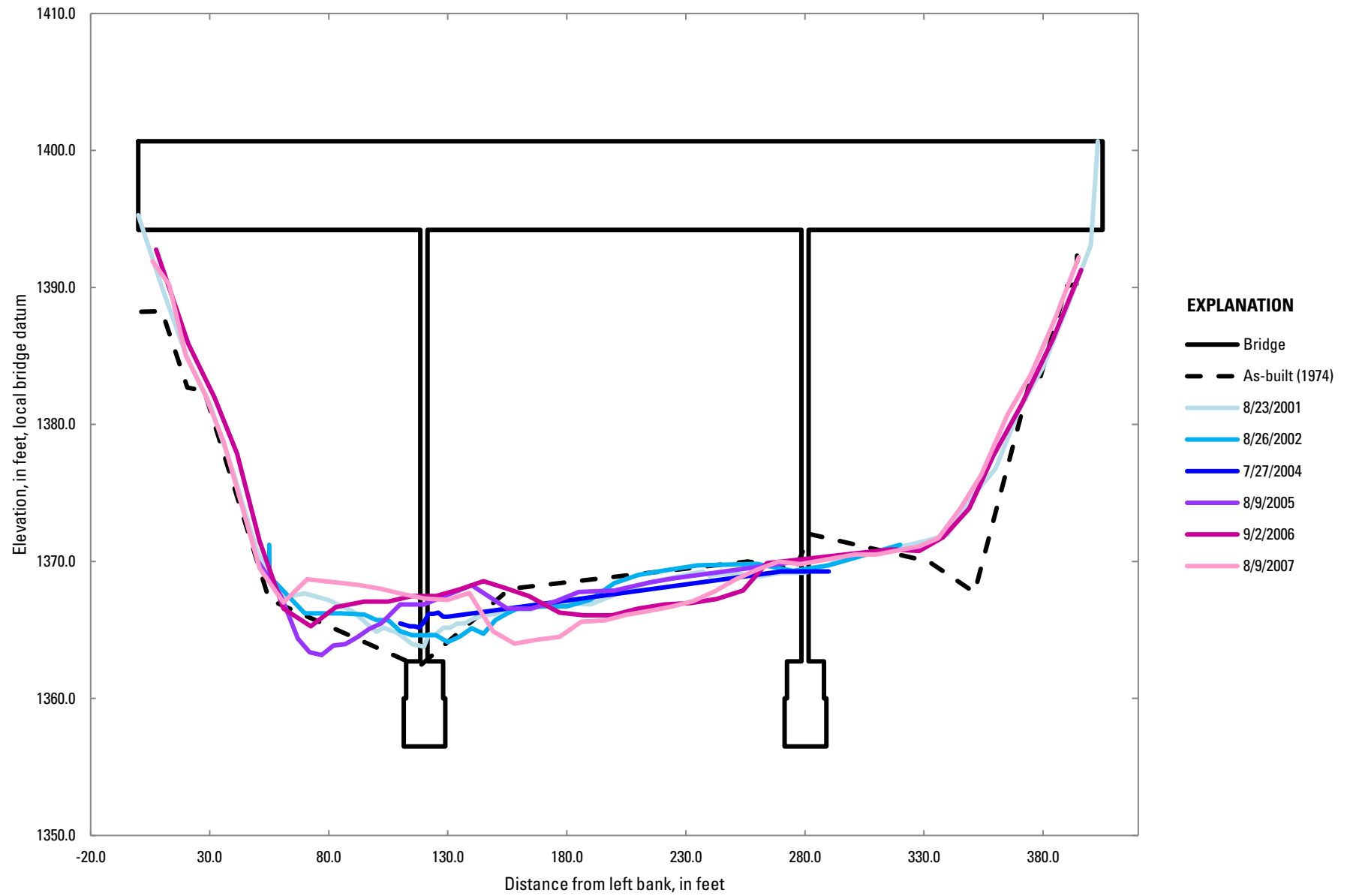
BN 558 Lowe River, upstream



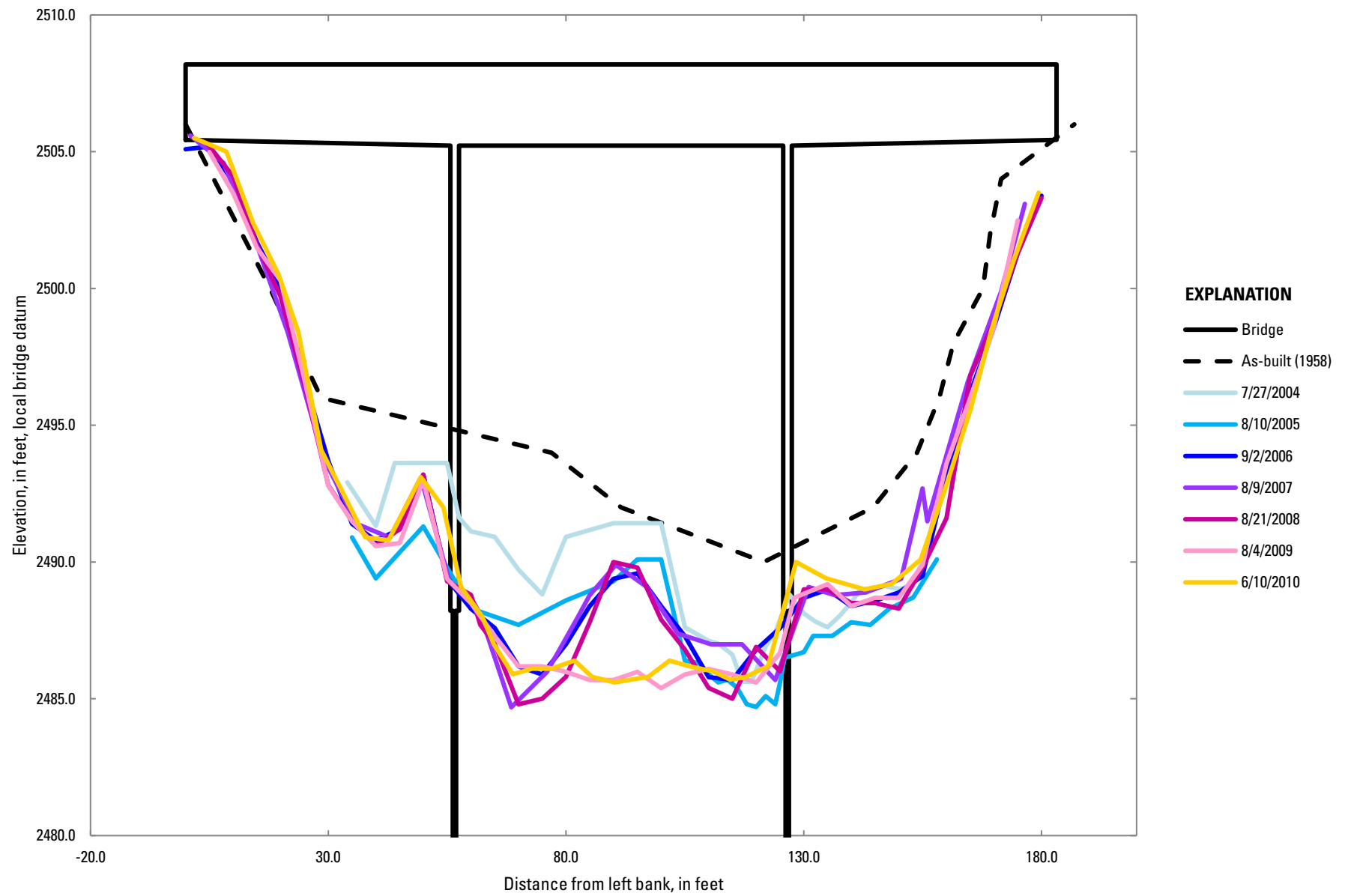
BN 572 Klutina River, upstream



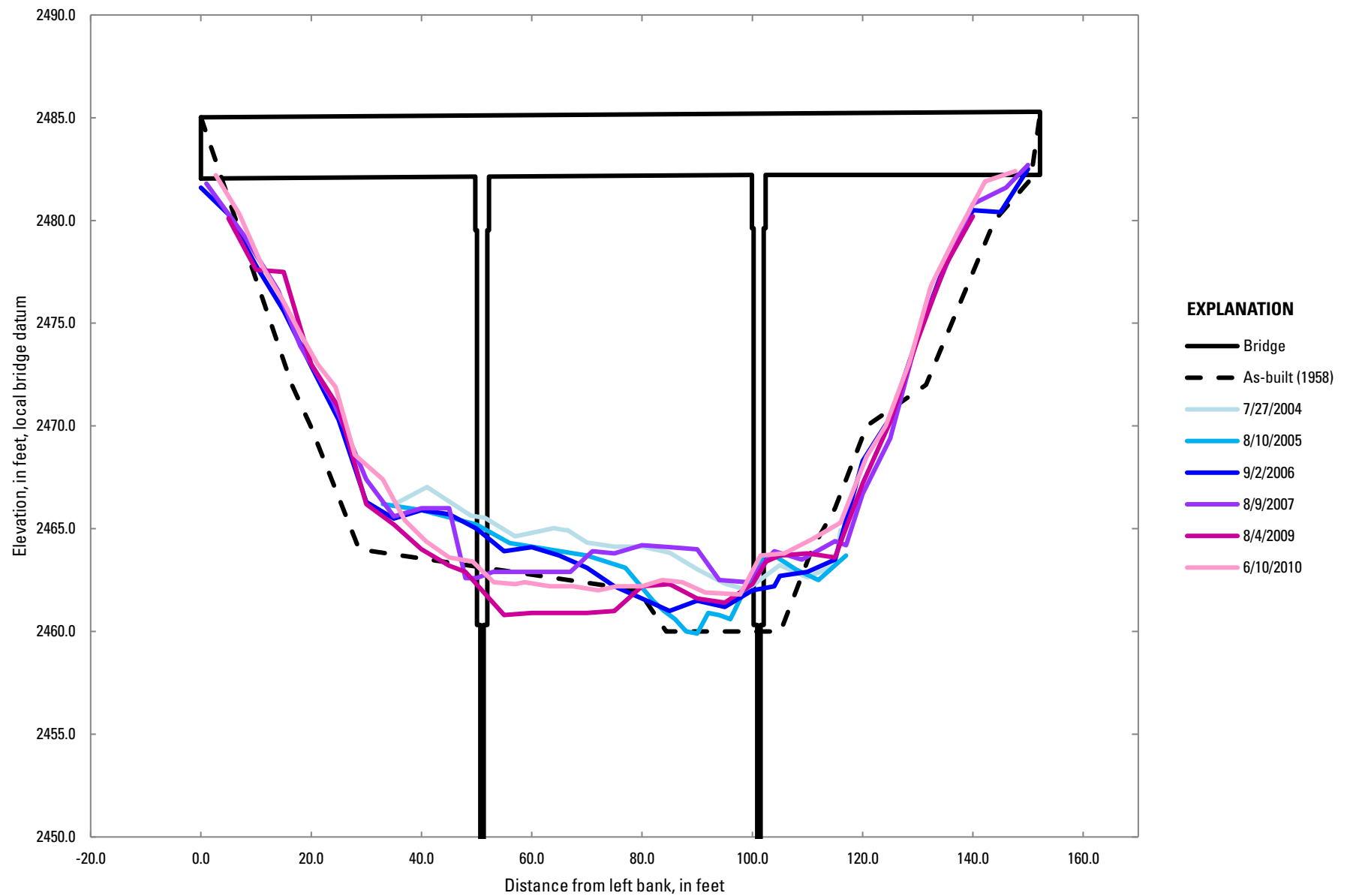
BN 574 Gulkana River, upstream



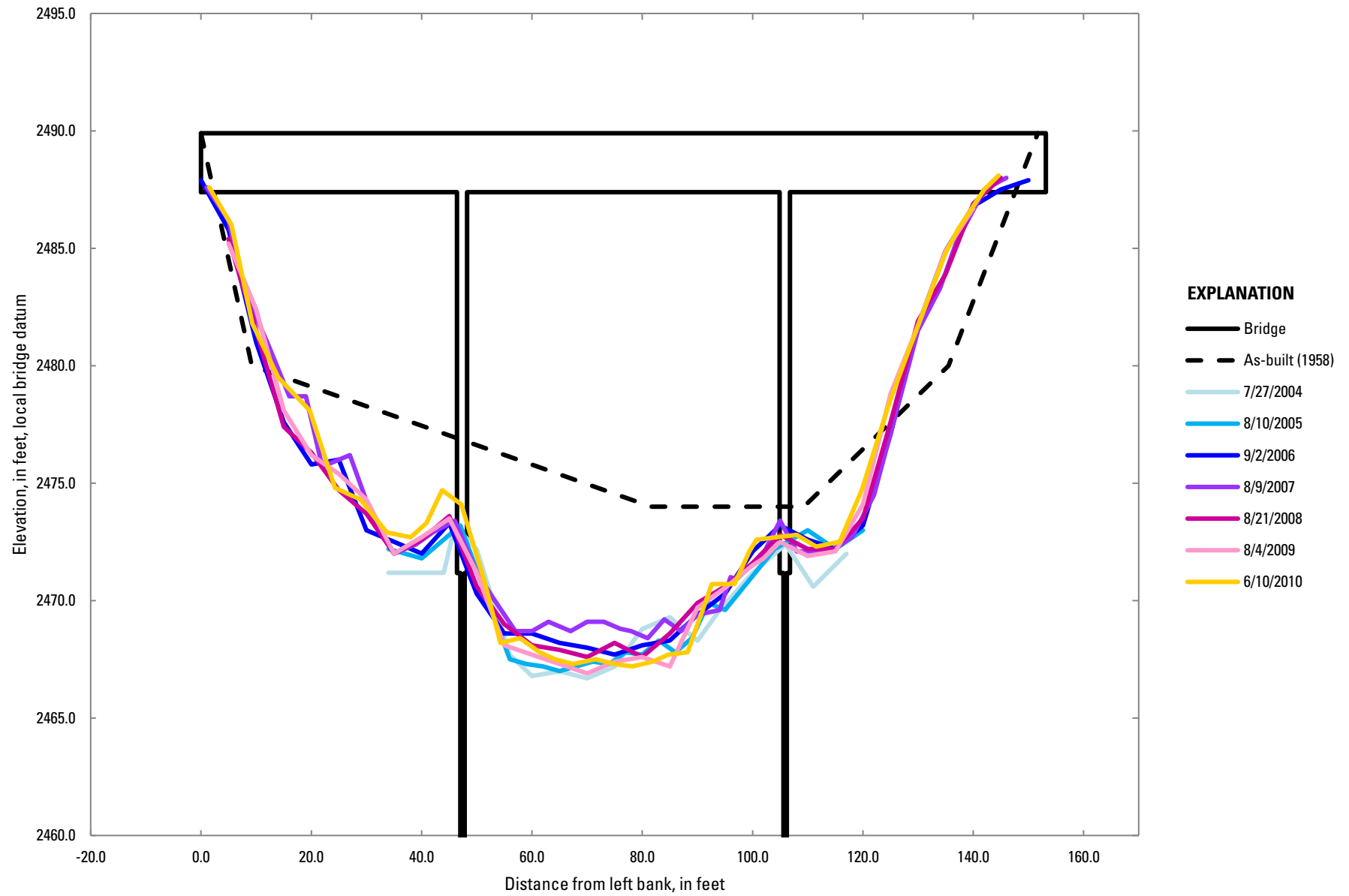
BN 581 Upper Miller Creek, upstream



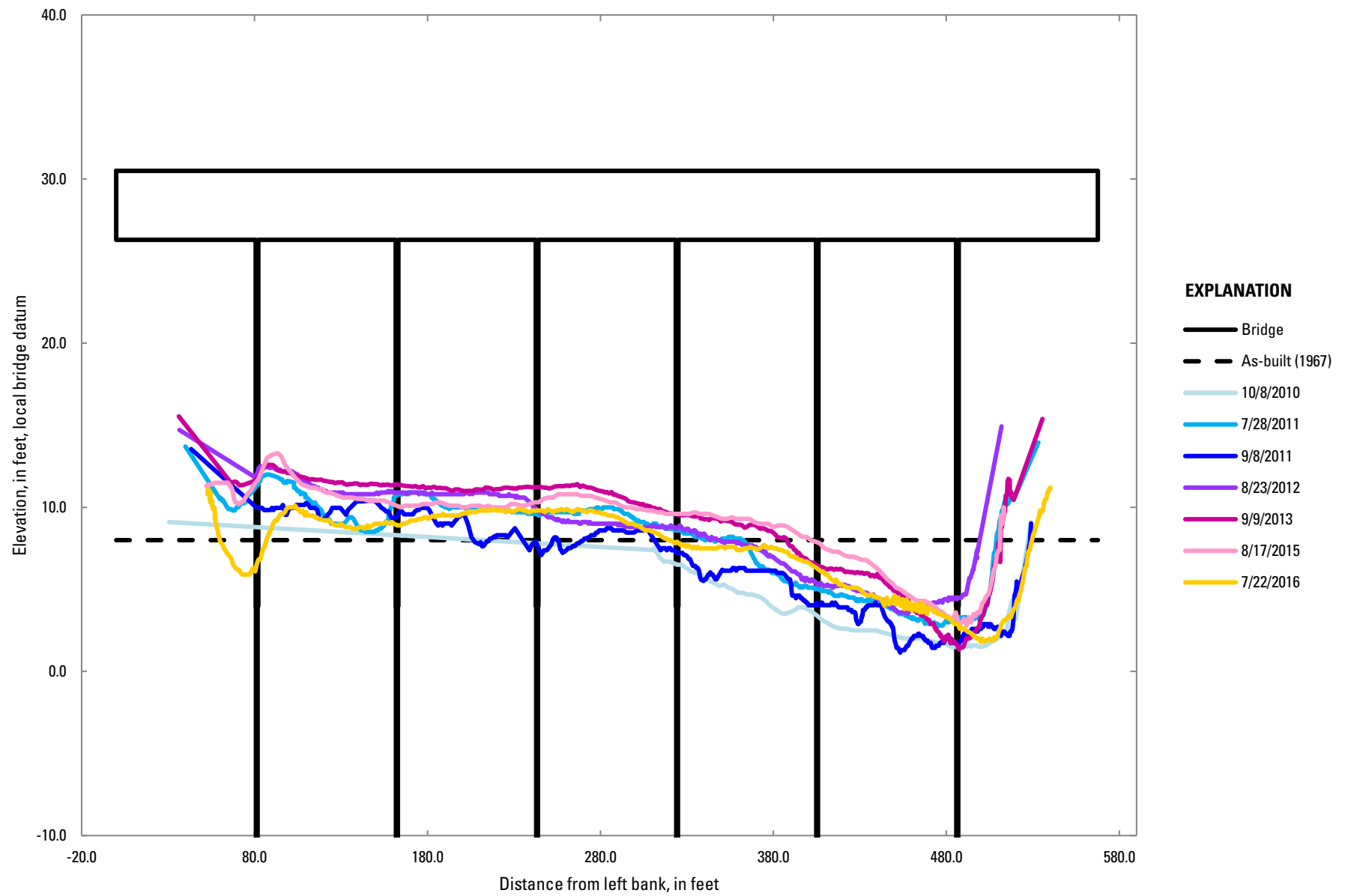
BN 582 Lower Miller Creek, upstream



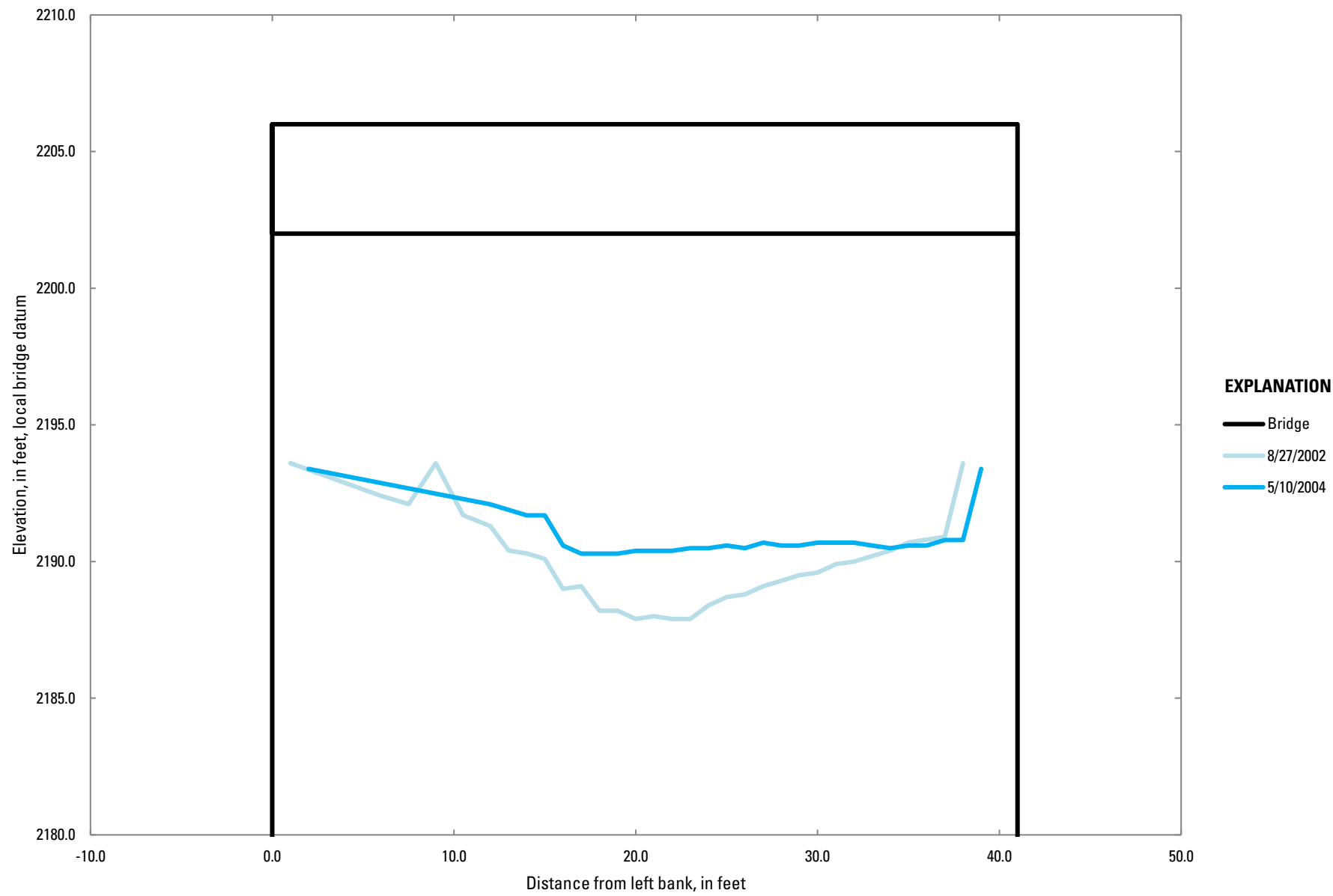
BN 583 Castner Creek, upstream



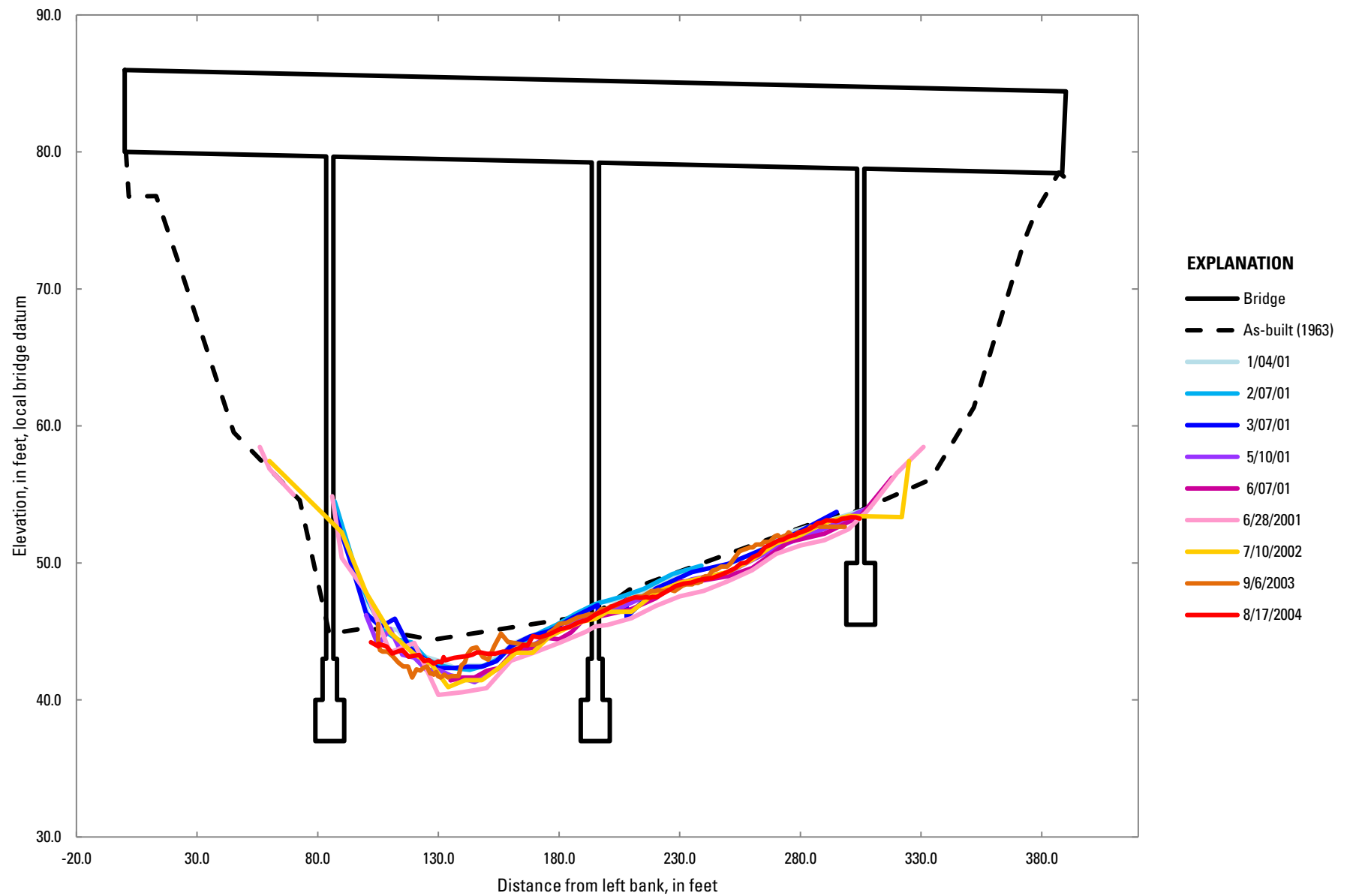
BN 634 Twenty Mile River, upstream



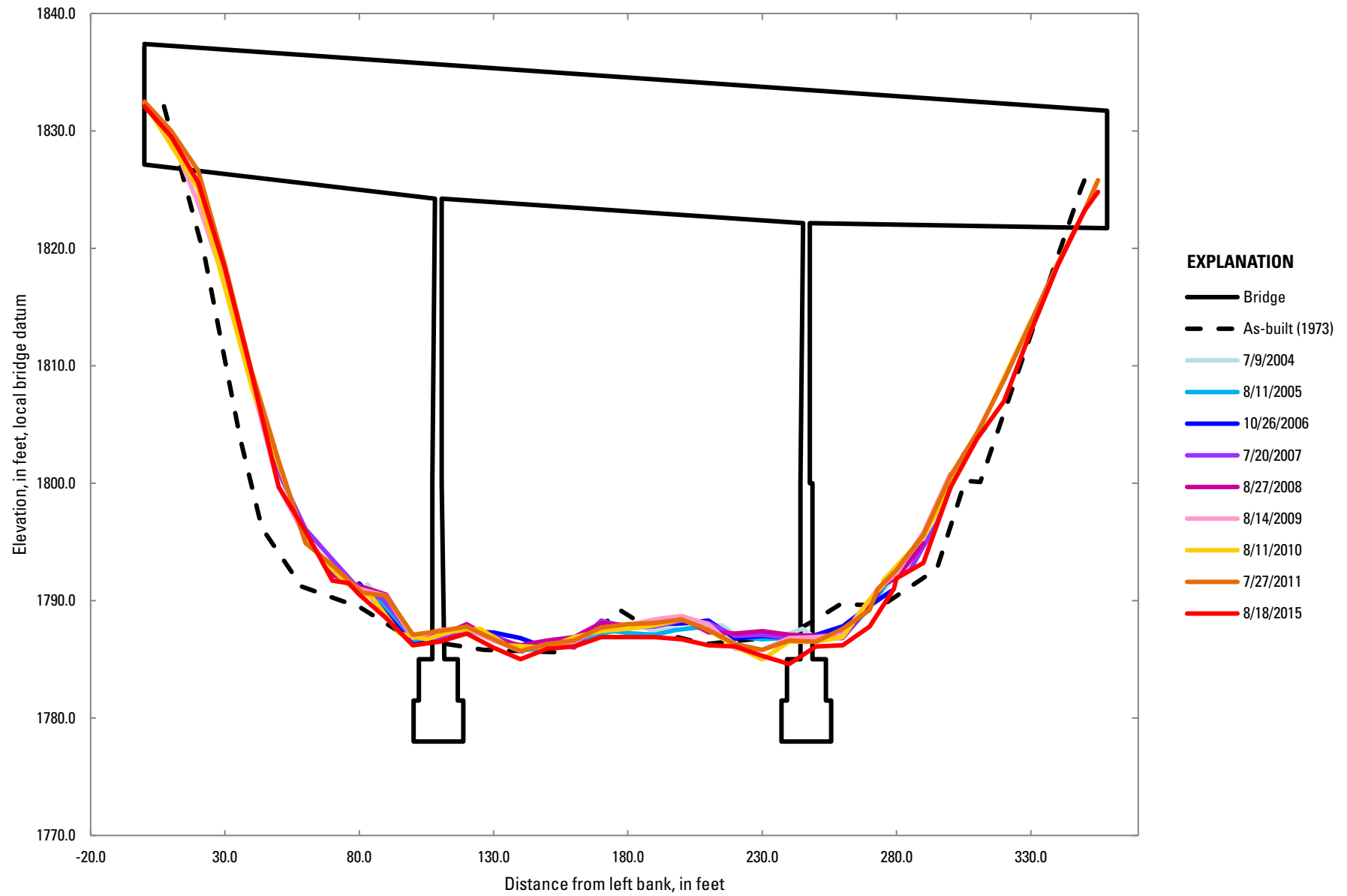
BN 655 Slana Slough, upstream



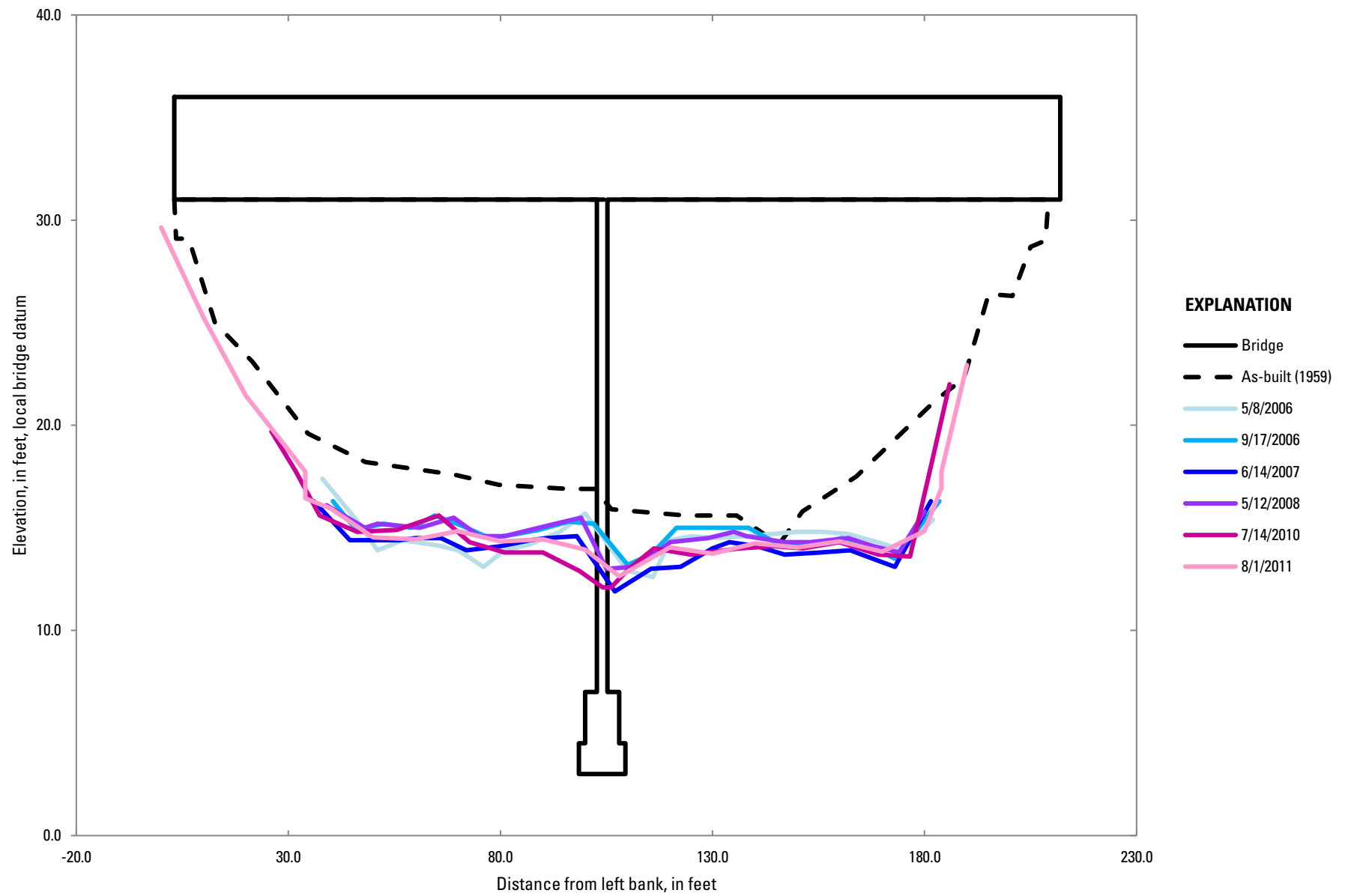
BN 671 Kenai River, upstream



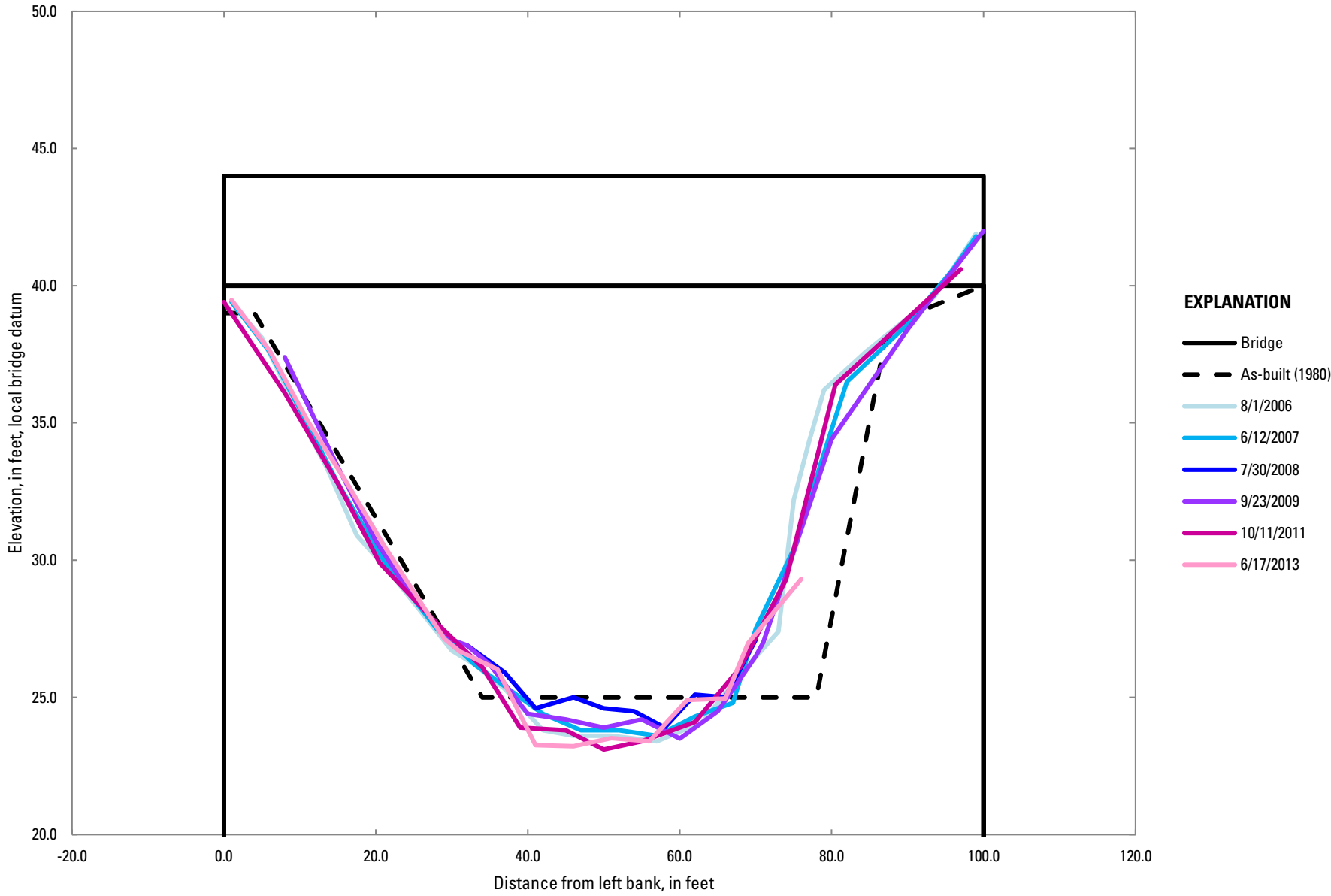
BN 694 Nenana River at McKinley, upstream



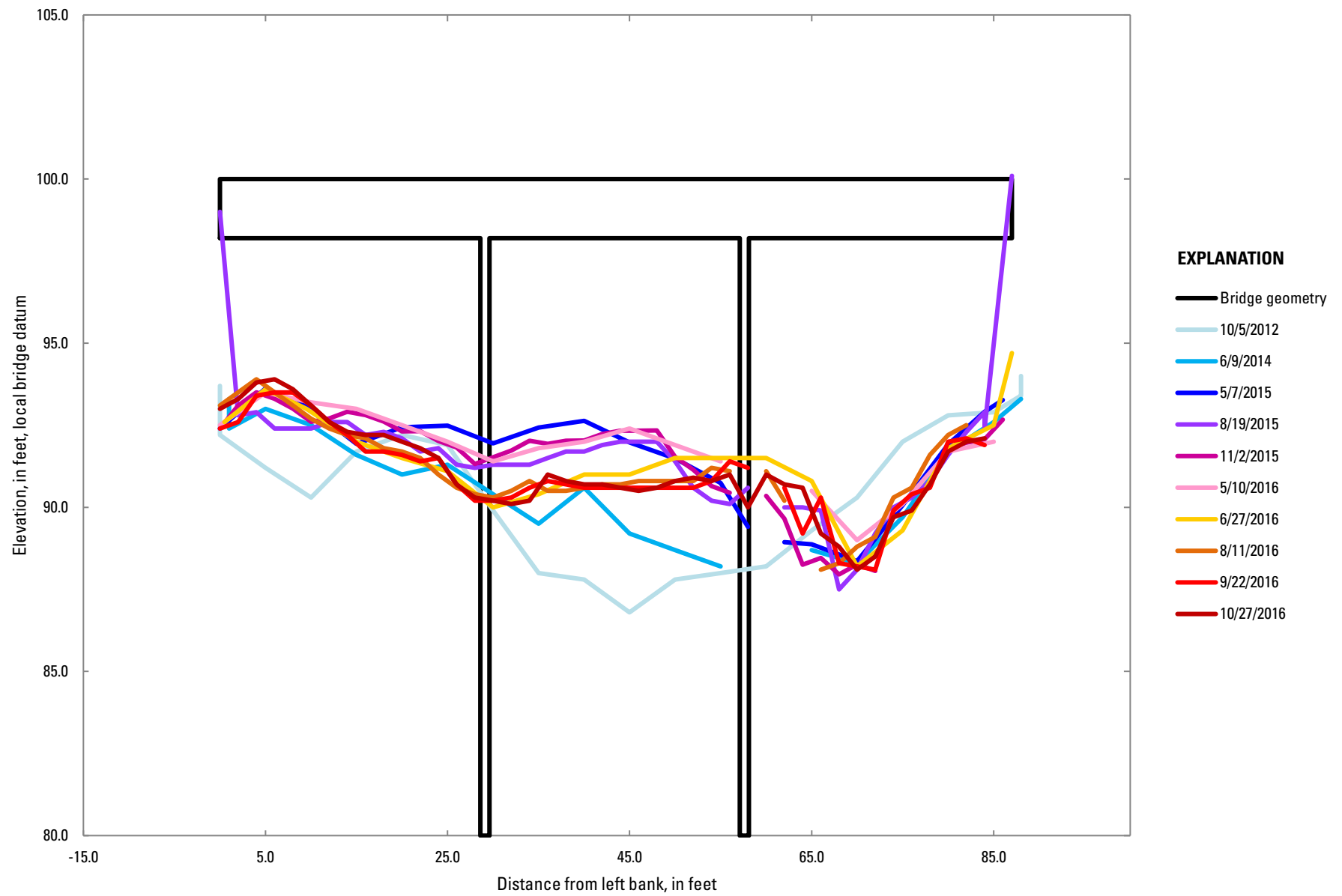
BN 735 Eagle River, upstream



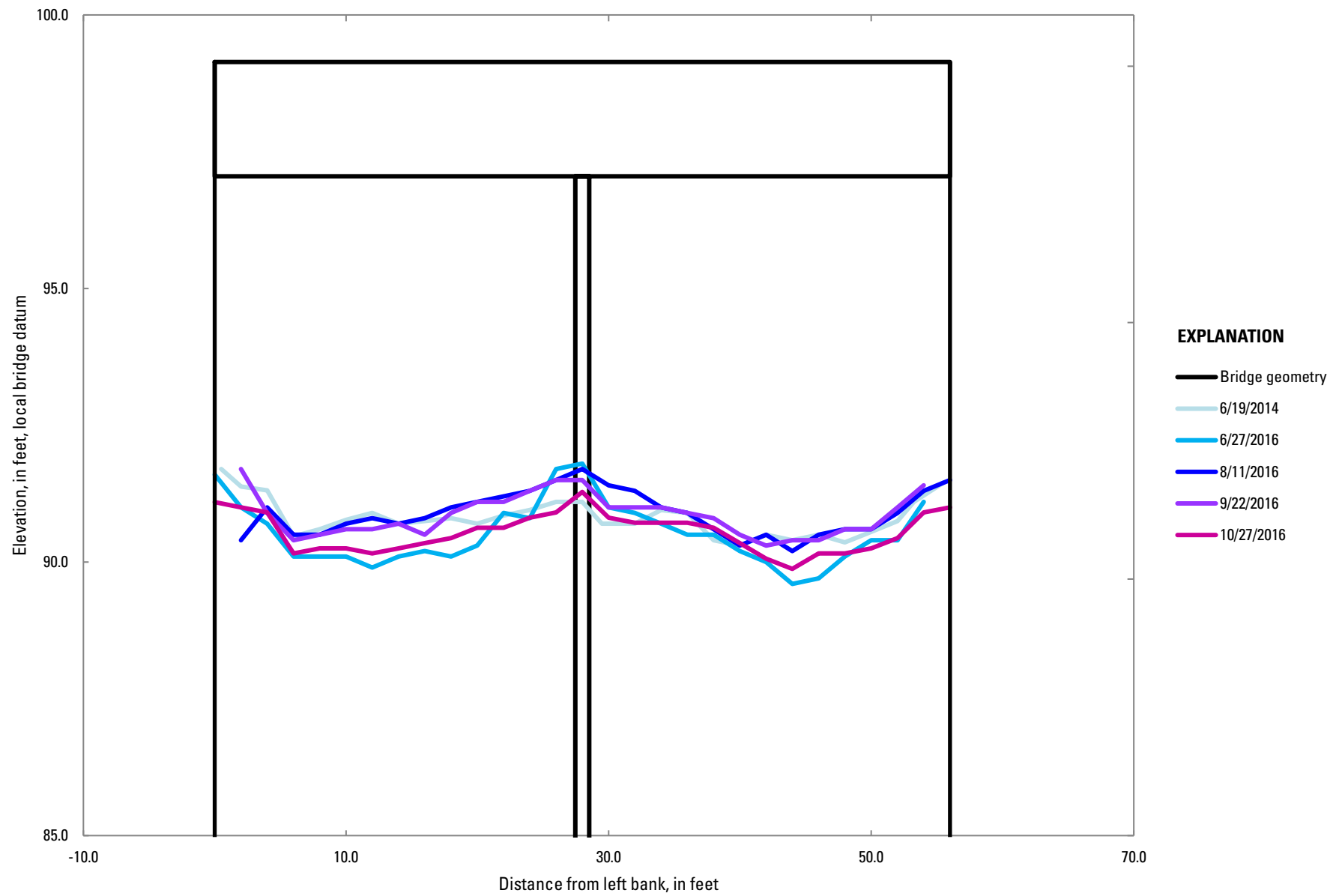
BN 987 Buskin River, upstream



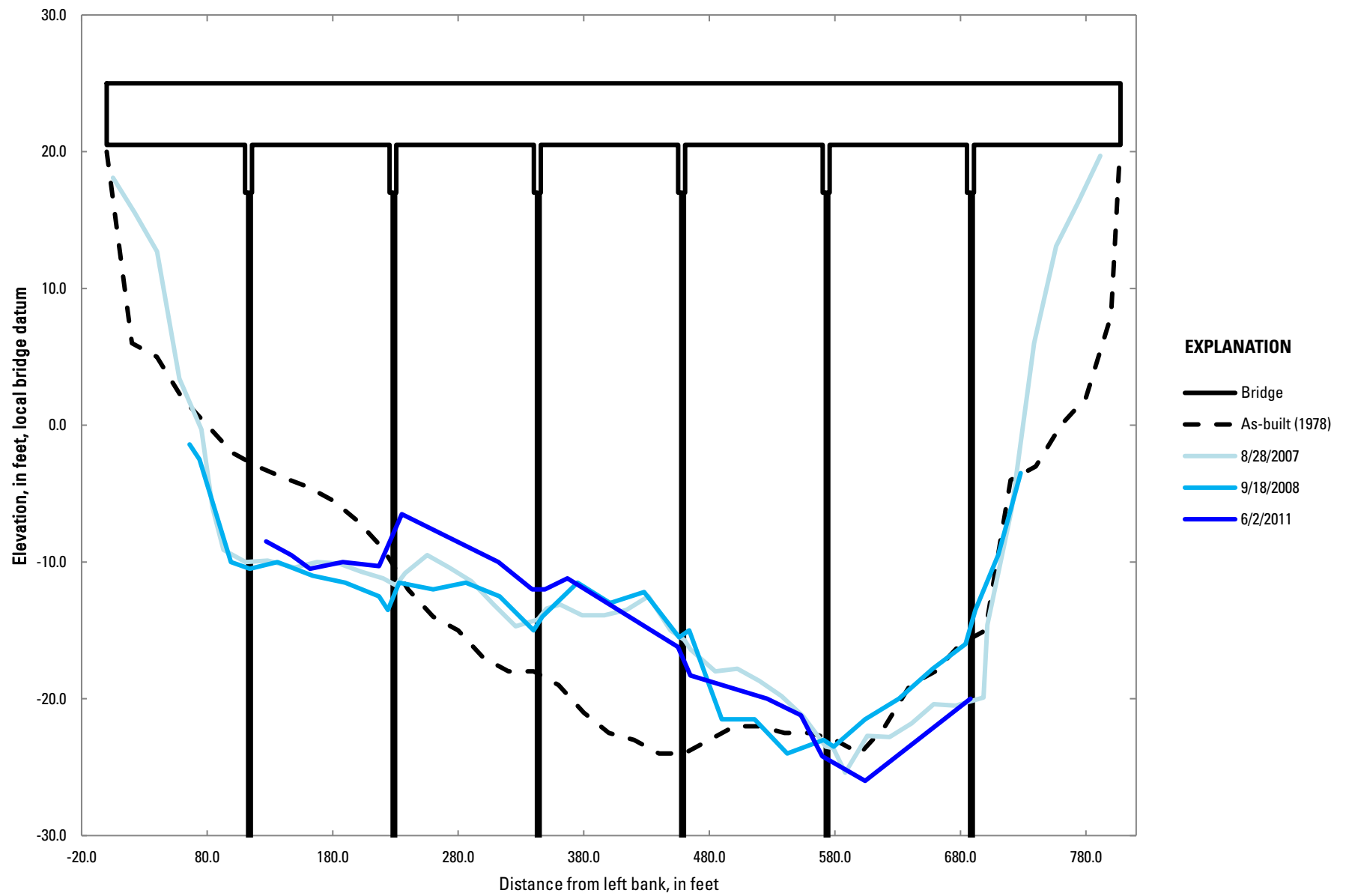
BN 1020 Quartz Creek, upstream



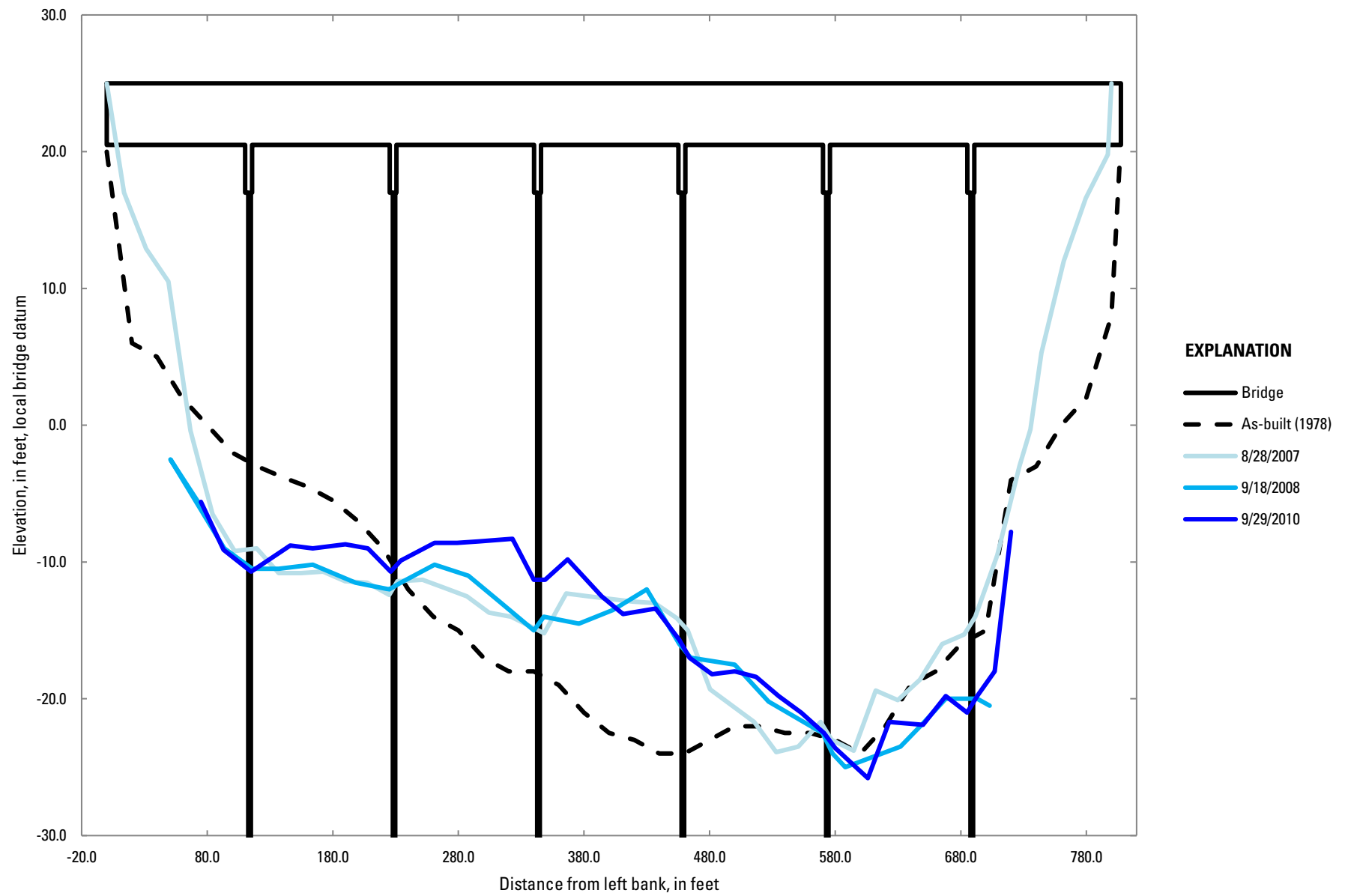
BN 1021 Crescent Creek, upstream



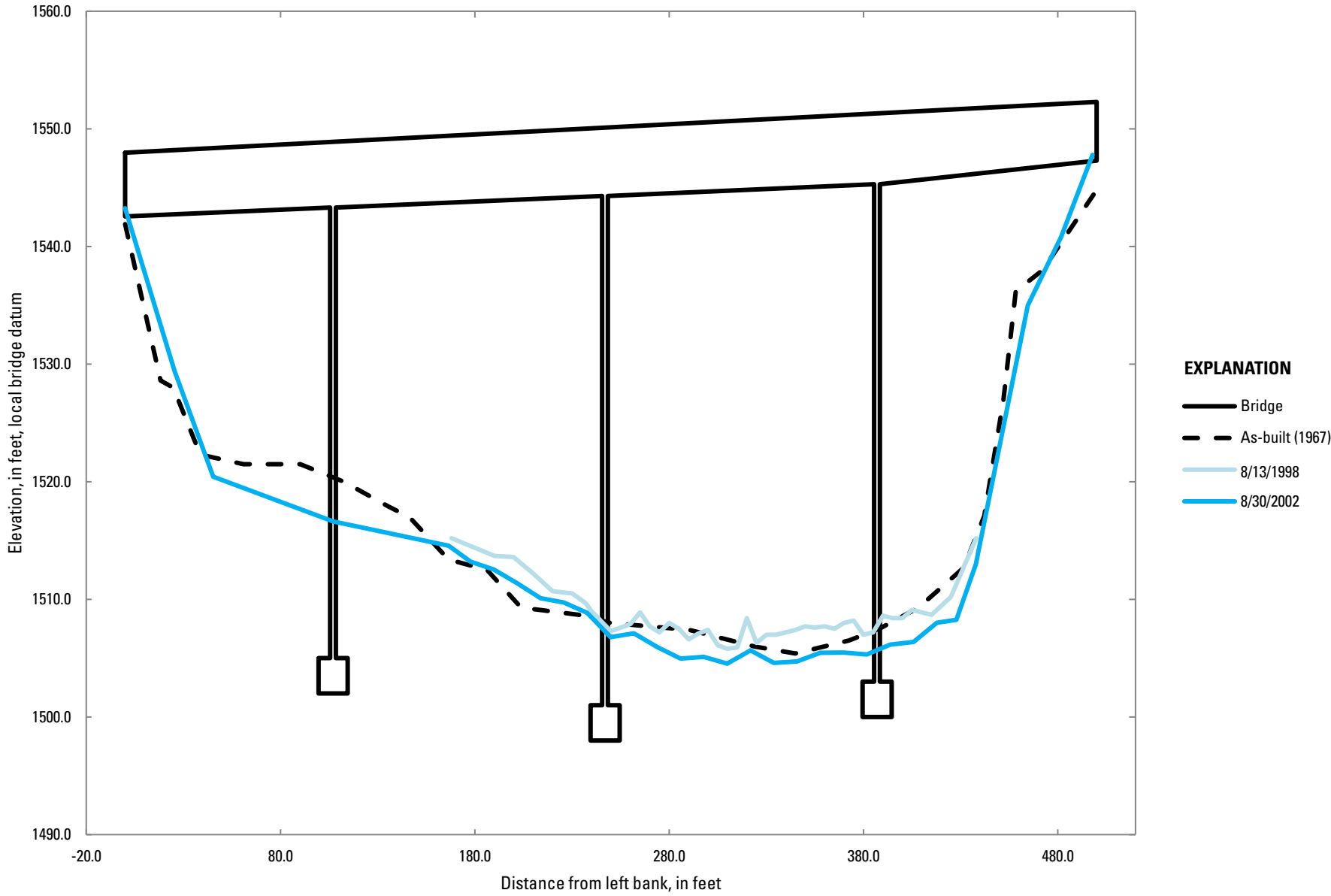
BN 1127 Safety Sound Estuary, downstream



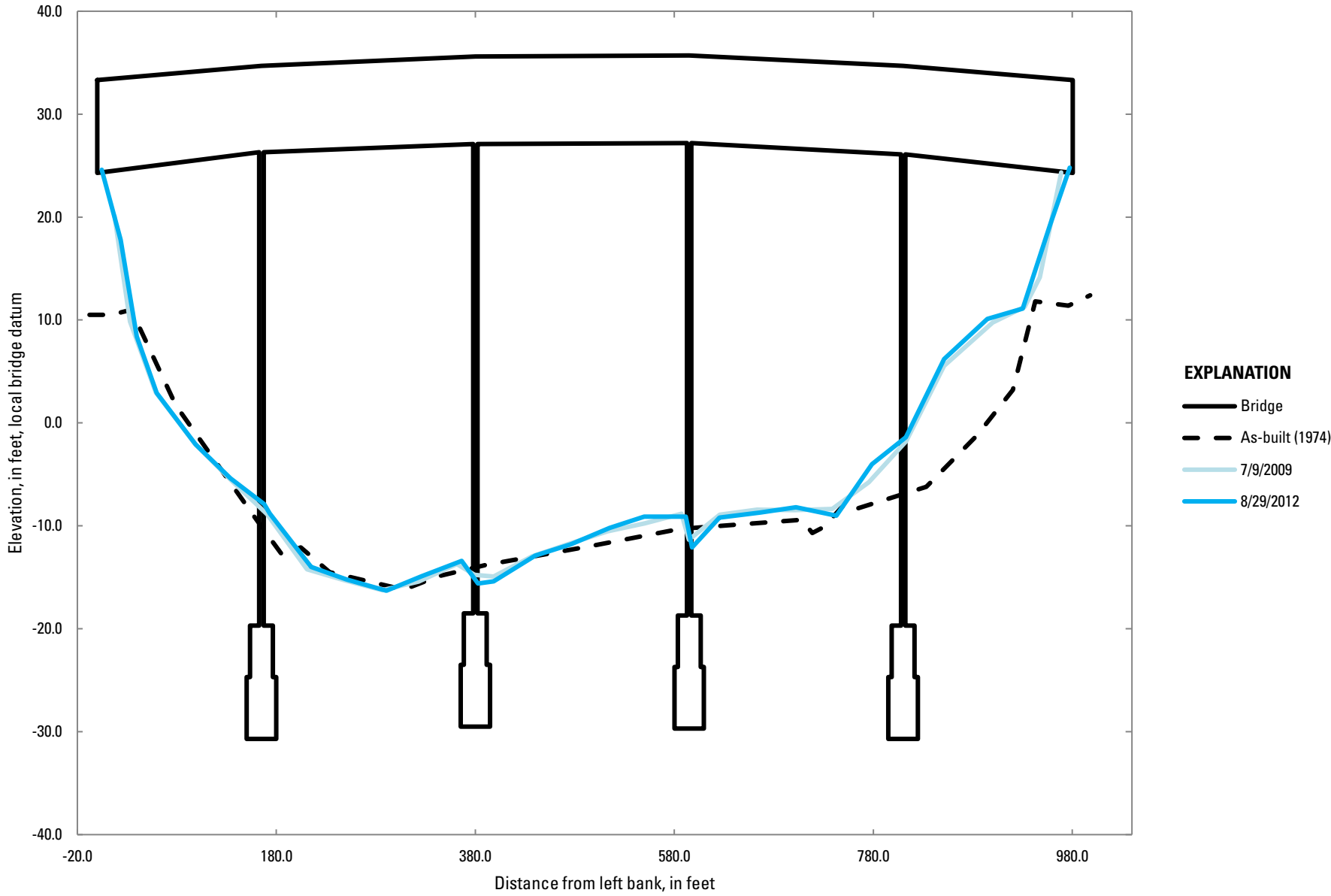
BN 1127 Safety Sound Estuary, upstream



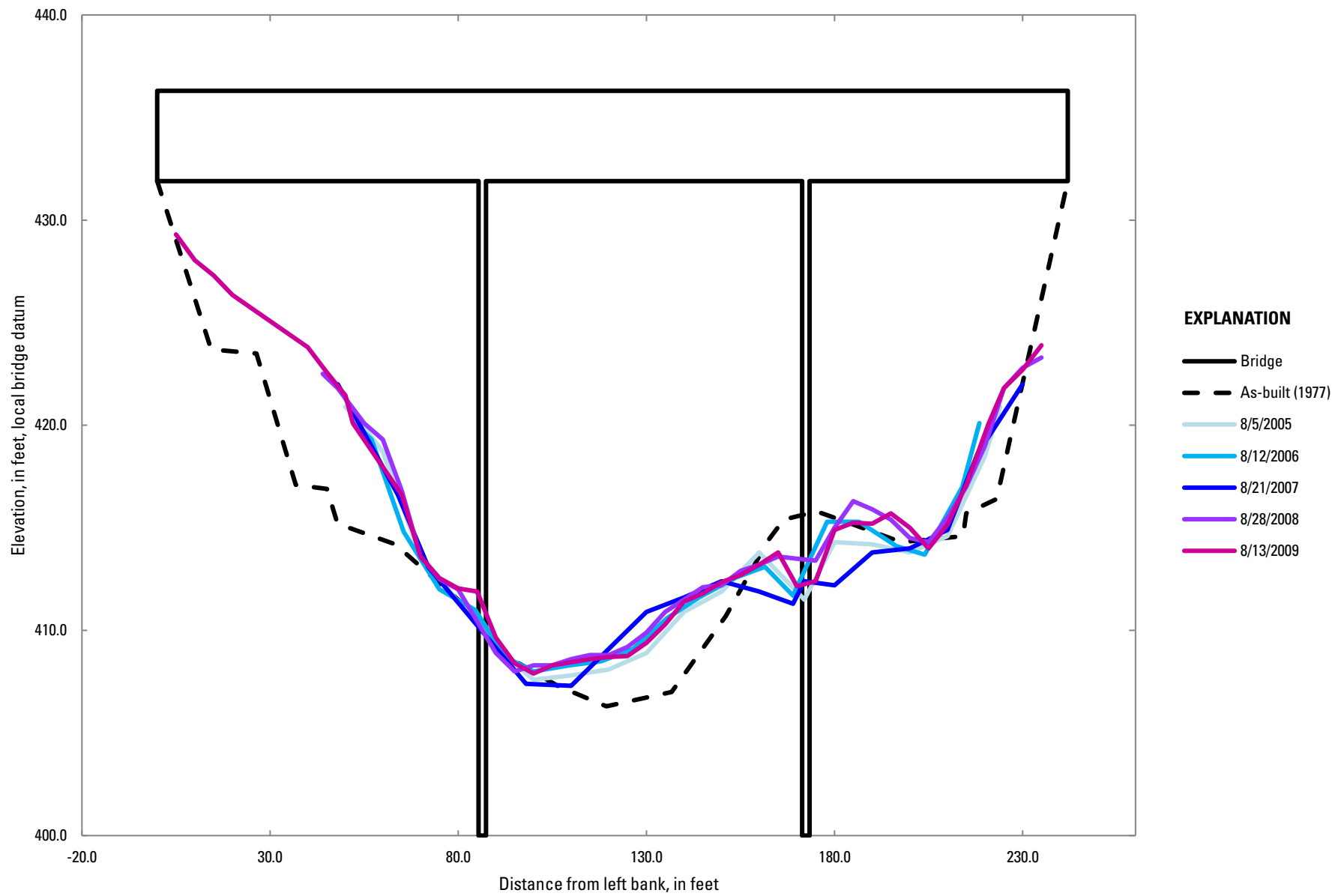
BN 1147 Nenana River at Park Station, upstream



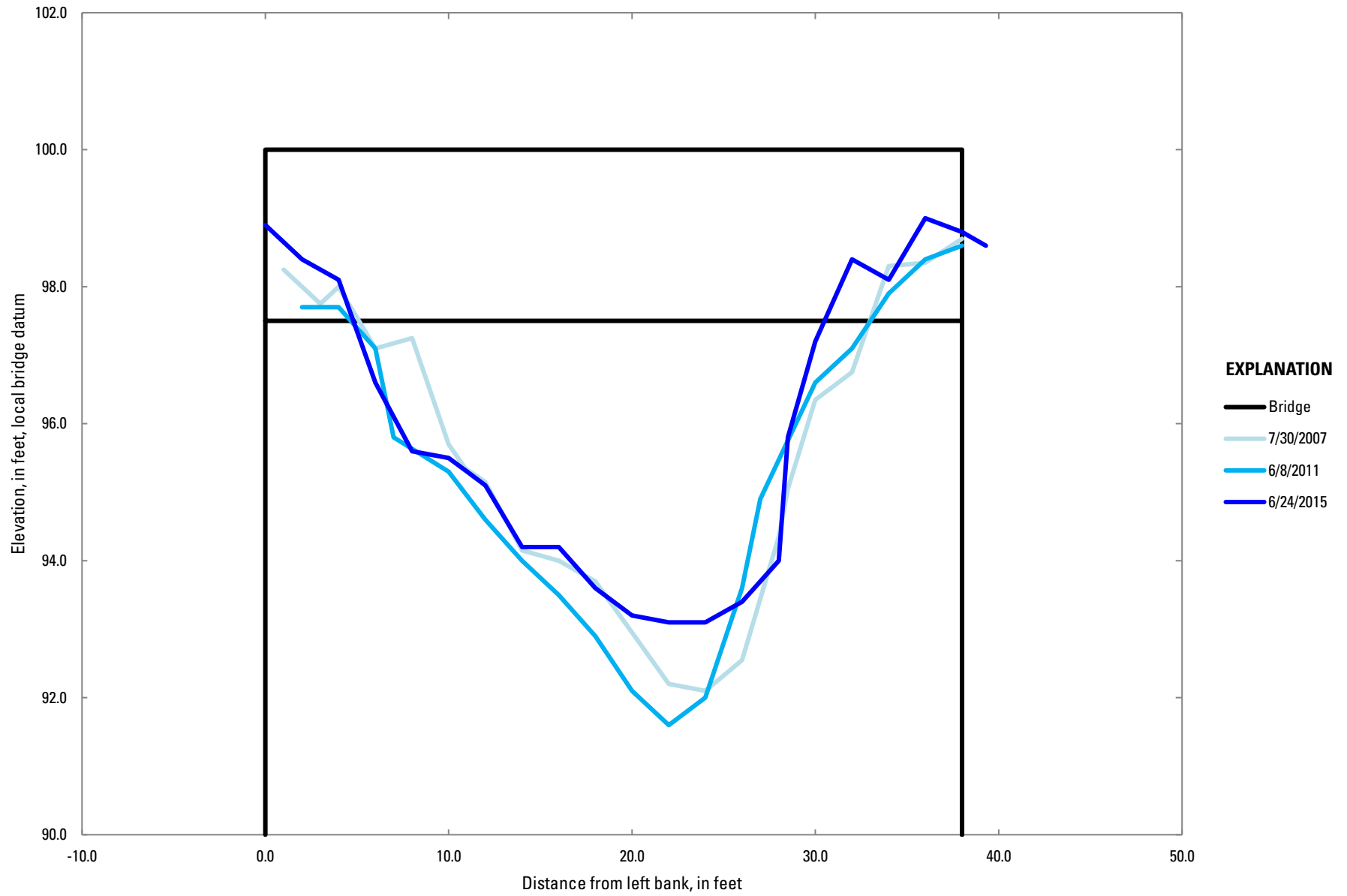
BN 1149 Kenai River, upstream



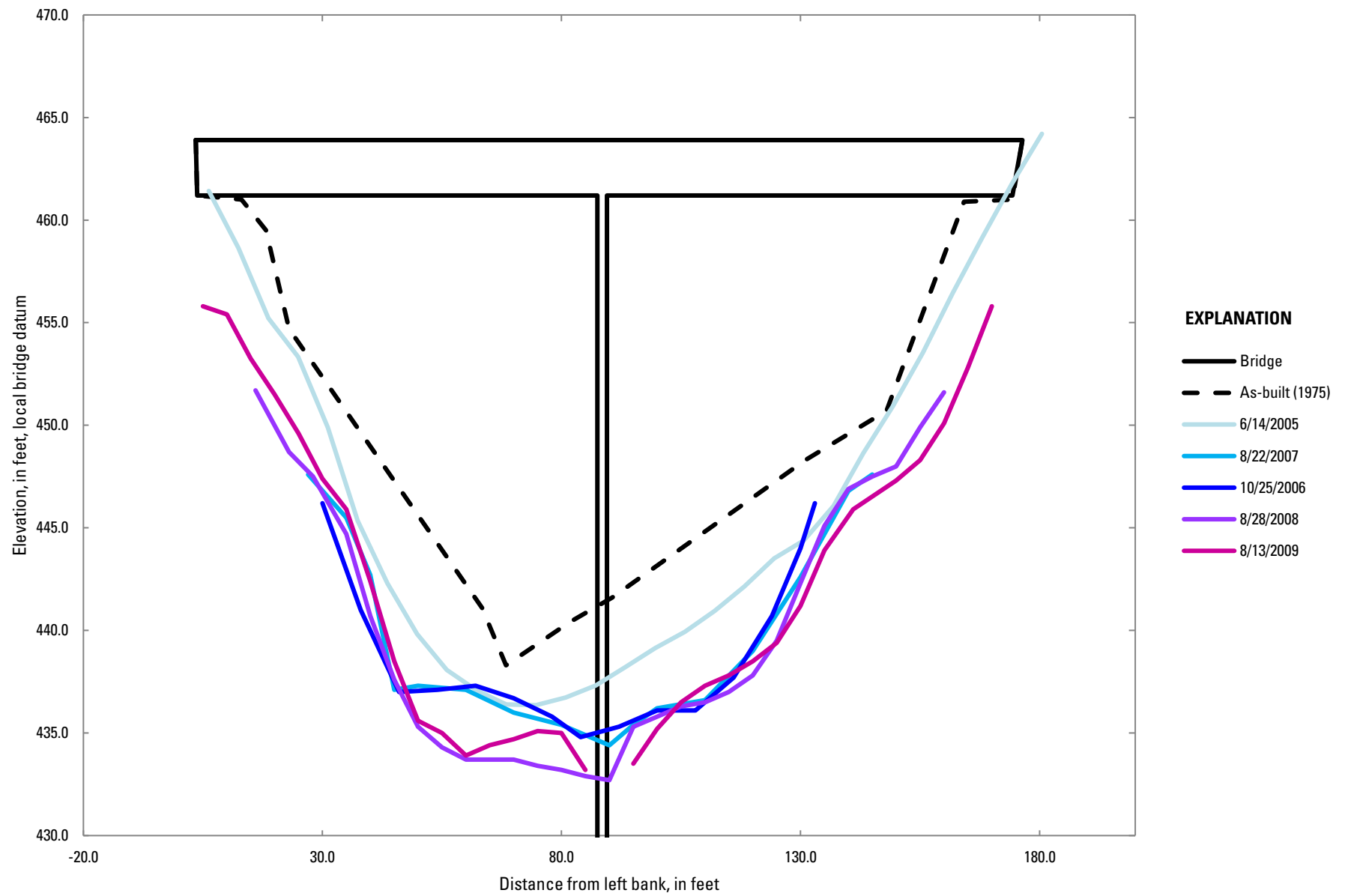
BN 1191 Chena River at Pegar, upstream



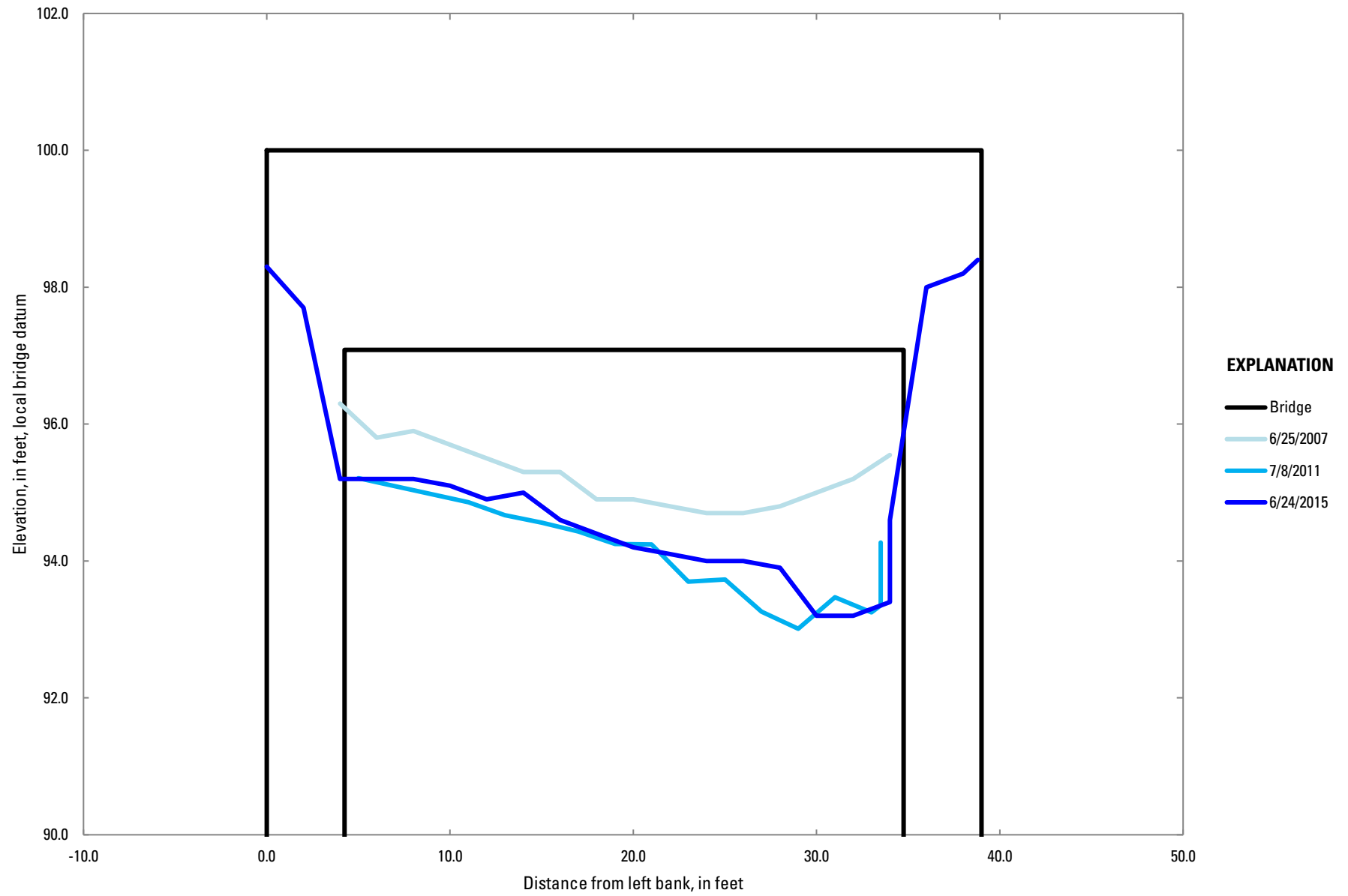
BN 1200 Independence Creek, upstream



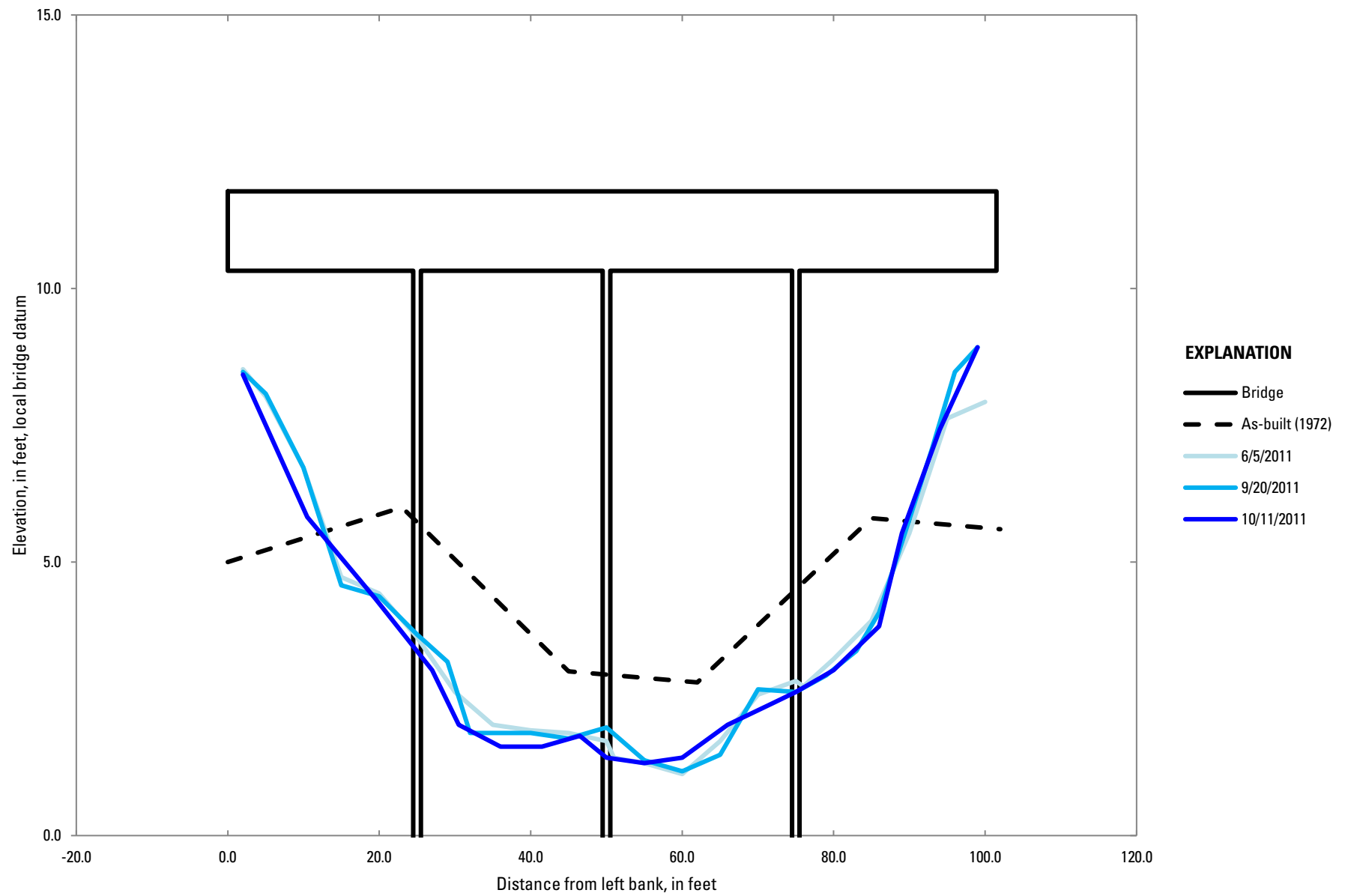
BN 1212 Chena River at Nordale, upstream



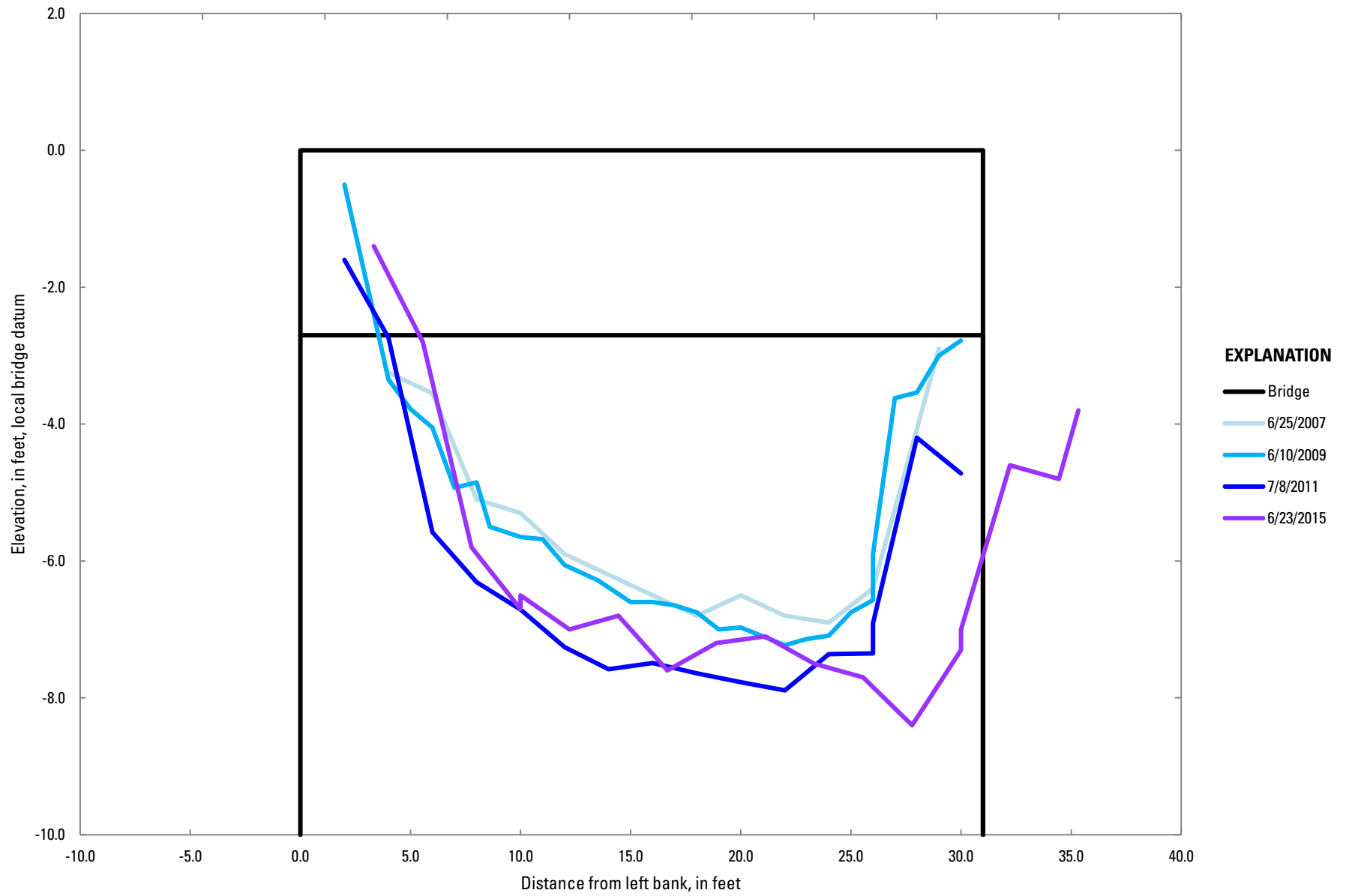
BN 1235 Four Mile Creek, upstream



BN 1274 Monashka Creek, upstream



BN 1321 Timberline Creek, upstream



BN 1384 Lowe River, upstream

