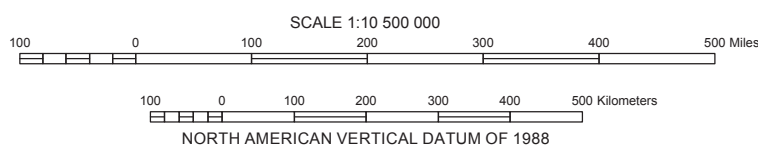


Alaska Albers Equal Area Conic projection
North American Datum of 1983



Any use of trade, product, or firm names in this publication is for descriptive purposes only and does not imply endorsement by the U.S. Government

This map or plate is offered as an online-only, digital publication. Users should be aware that, because of differences in rendering processes and pixel resolution, some slight distortion of scale may occur when viewing it on a computer screen or when printing it on an electronic plotter, even when it is viewed or printed at its intended publication scale

Manuscript approved for publication April 5, 2021

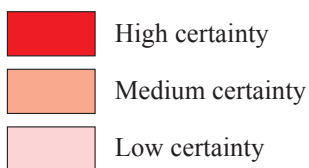
Digital files available at <https://doi.org/10.3133/ofr20211041>

Suggested citation: Karl, S.M., Kreiner, D.C., Case, G.N.D., Labay, K.A., Shew, N.B., Granitto, M., Wang, B., and Anderson, E.D., 2021, Estimated resource potential and certainty for orogenic gold deposits, plate 3 in GIS-based identification of areas that have resource potential for lode gold in Alaska: U.S. Geological Survey Open-File Report 2021-1041, 75 p., 9 plates, <https://doi.org/10.3133/ofr20211041>.

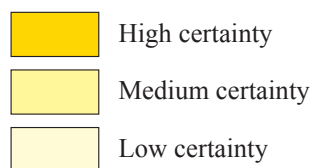
Edited by Katherine Jacques and Mitchell Phillips; digital cartographic production by Joseph Mangano and Katie Sullivan

EXPLANATION OF MAP SYMBOLS

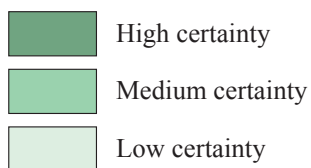
HIGH POTENTIAL



MEDIUM POTENTIAL



LOW POTENTIAL



— **Fault**—Kobuk Fault (KoF); Kaltag Fault (KF); Tintina Fault (TF); Togiak Fault (ToF); Farewell Fault (FF); Denali Fault (DF); Chatham Strait Fault (CSF)

• **Major gold-bearing deposits and occurrences**

Estimated Resource Potential and Certainty for Orogenic Gold Deposits GIS-Based Identification of Areas that have Resource Potential for Lode Gold in Alaska

By

Susan M. Karl, Douglas C. Kreiner, George N.D. Case, Keith A. Labay, Nora B. Shew, Matthew Granitto, Bronwen Wang, and Eric D. Anderson

2021