




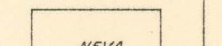


MAP SHOWING KNOWN VEIN STRUCTURE ON 500-FOOT PLANE ABOVE SEA LEVEL

500 0 500 1000 1500 Feet

- LEGEND**
-  Unmineralized veins and faults
  -  Ore
  -  Porphyry
  -  Mine working
  -  Shaft
  -  Location and relation of shafts on surface

U.S. GEOLOGICAL SURVEY

JULIUS BIEN CO. LITH. N. Y.