

SOUTH

APPROXIMATE SURFACE

NORTH


SEA LEVEL

SOUTH LINE SEC. 35, T. 31 S., R. 23 E.


EXPLANATION



Oil sand

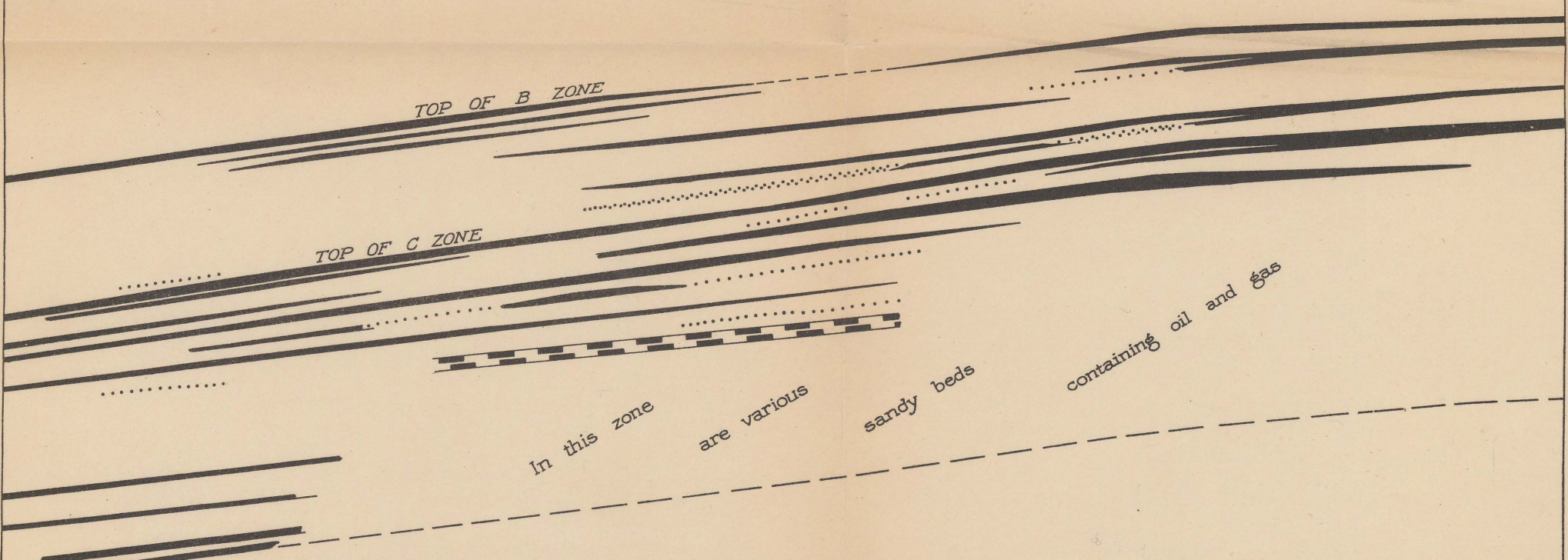



Gas sand



Zone containing oil sands,  
exact position not known

0 500 1,000 FEET



GEOLOGIC SECTION ALONG NORTHWARD-TRENDING LINE IN NE. 1/4 SEC. 2, T. 32 S., R. 23 E. (SEE LINE K-K', PLATE III)

ENGRAVED AND PRINTED BY THE U.S. GEOLOGICAL SURVEY