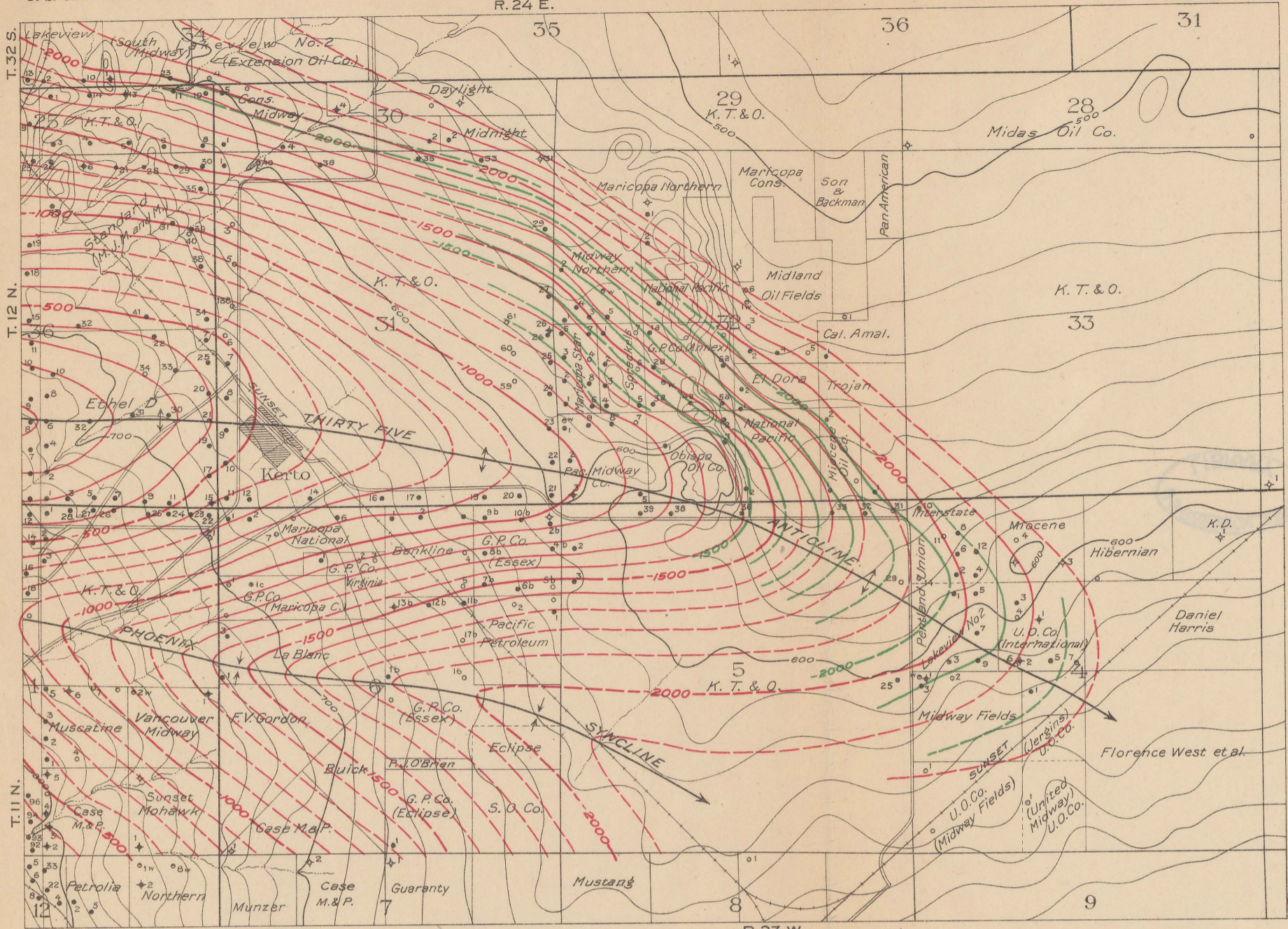









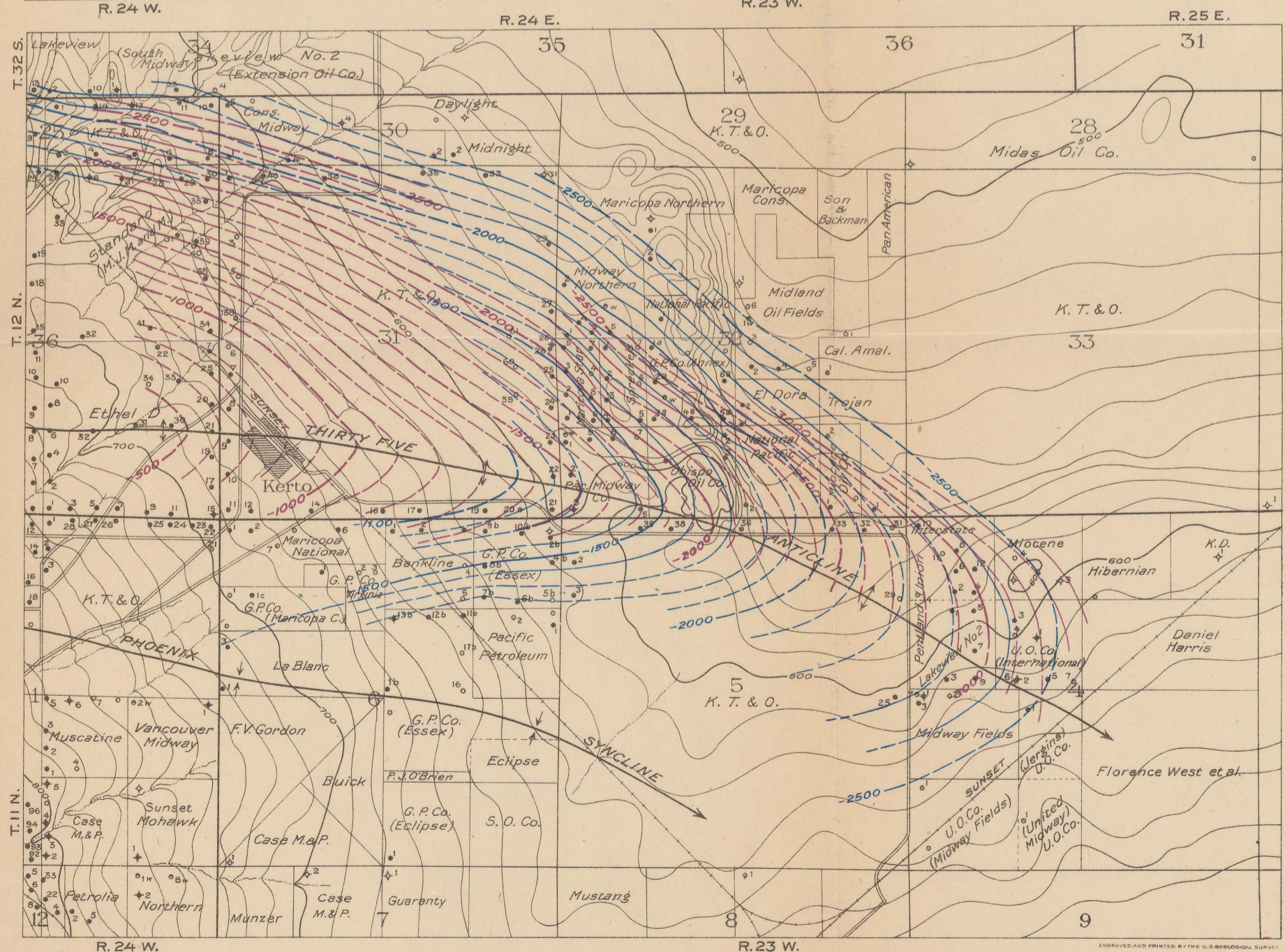
R. 24 E.










EXPLANATION

-  Contours on top of B zone
-  Contours on top of edge water in B zone
-  Oil well
-  Water well
-  Uncompleted well
-  Oil well abandoned
-  Dry well or water well abandoned


(A)



EXPLANATION

-  Contours on top of big water sand
-  Contours approximately on top of diatomaceous Maricopa shale
-  Oil well
-  Water well
-  Uncompleted well
-  Oil well abandoned
-  Dry well or water well abandoned

(B)



Surface contours in black.
Contour interval 10 feet.
Datum is mean sea level.

MAPS SHOWING STRUCTURE AT SEVERAL HORIZONS IN MARICOPA FLAT