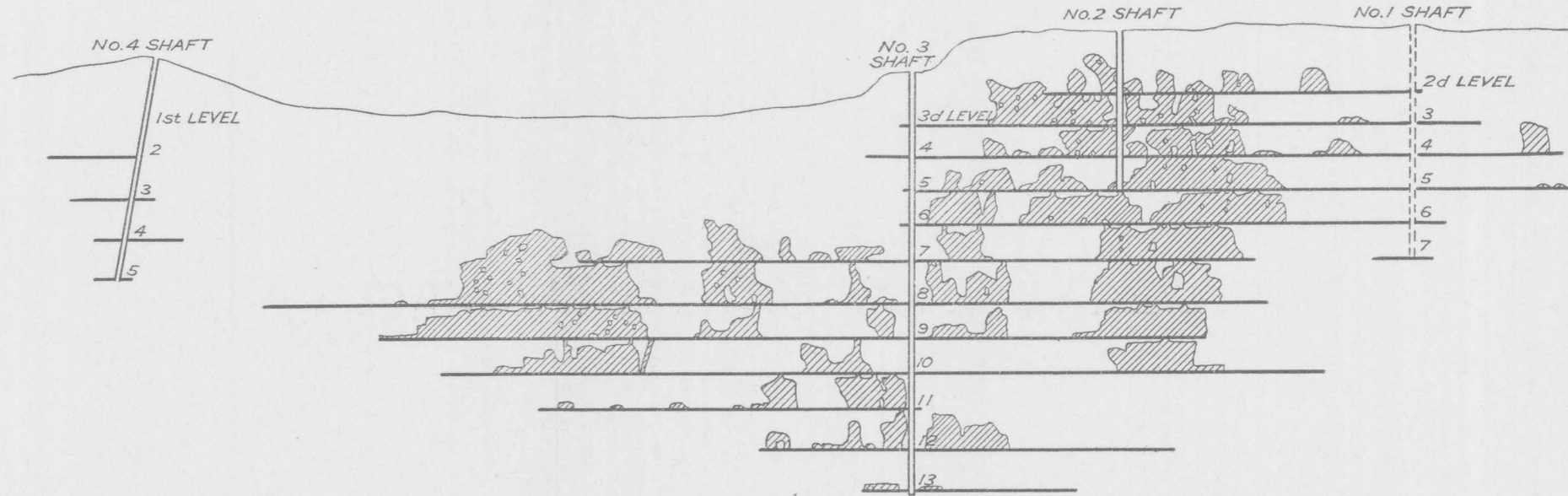
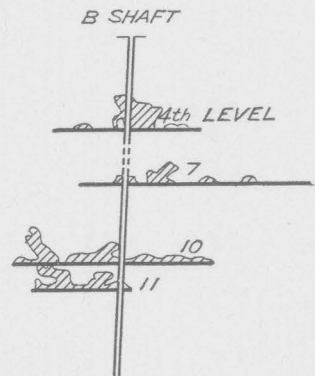
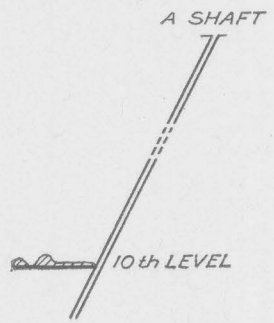


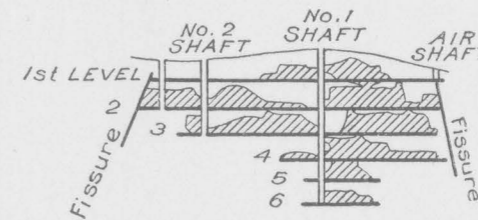
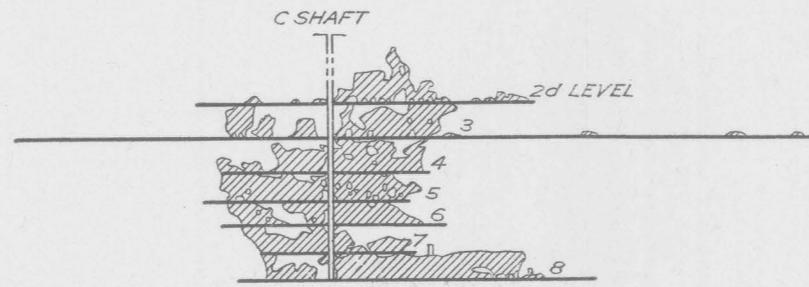
LAKE COPPER CO.
SECTION IN PLANE OF LODE DIP 46°



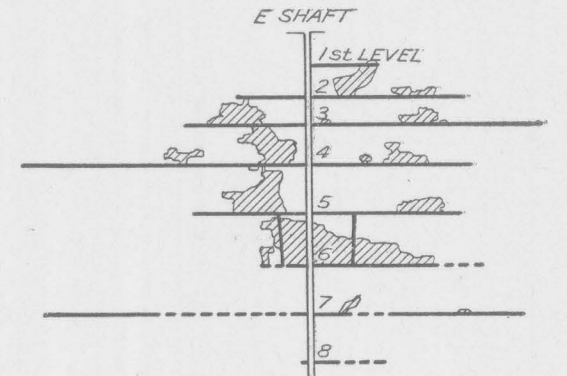
ADVENTURE COPPER CO.
SECTION IN PLANE OF LODE DIP 43°




MASS CONSOLIDATED MINING CO.
VERTICAL PROJECTION
DIP OF LODE 43°



OLD MASS MINE



MICHIGAN MINE, BUTLER LODE
PROBABLY NEAR HORIZON OF KNOWLTON LODE
SECTION IN PLANE OF LODE



LONGITUDINAL SECTIONS OF KNOWLTON LODE