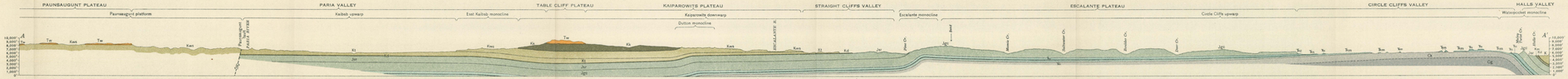

Section from Howard Canyon, Paunsaugunt Plateau, to Halls Creek

Section from head of Robinson Creek, Paunsaugunt Plateau, to Halls Creek



Section from Johnson Canyon to mouth of Halls Creek



Section from the Crossing of the Fathers on Colorado River to Wildtsoe

GEOLOGIC SECTIONS ACROSS THE KAIPAROWITS REGION, UTAH-ARIZONA

Scale 1:125,000

Miles

Qal, Alluvium and terrace; Tw, Wasatch formation; K, undifferentiated Cretaceous; Kk, Kaiparowits formation; Kw, Wahweap sandstone; Ks, Straight Cliffs sandstone; Kt, Tropic shale; Kd, Dakota (?) sandstone; Km, Morrison formation; Jn, Entrada sandstone; Jc, Carmel formation; Jsr, San Rafael group and Morrison formation; Jgc, Glen Canyon group; Ꞧc, Chinle formation; Ꞧs, Shinarump conglomerate; Ꞧm, Moenkopi formation; Ck, Kaibab limestone, Coconino sandstone, Supai (?) formation; Cg, Goodridge (?) formation

NOTE—For full explanation of formations see Plate 2