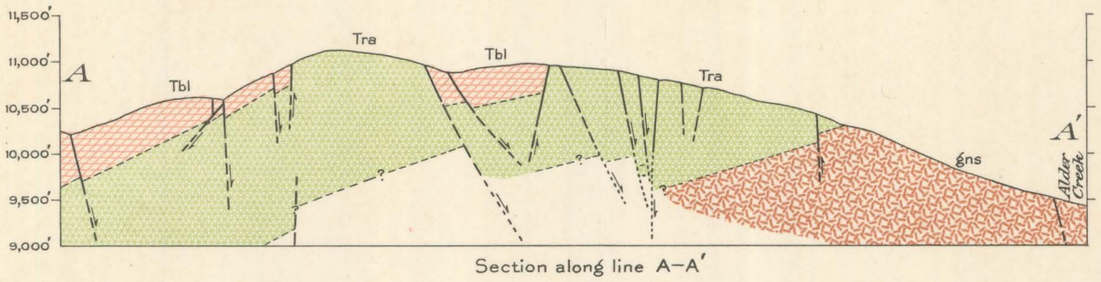

Section along line A–A′

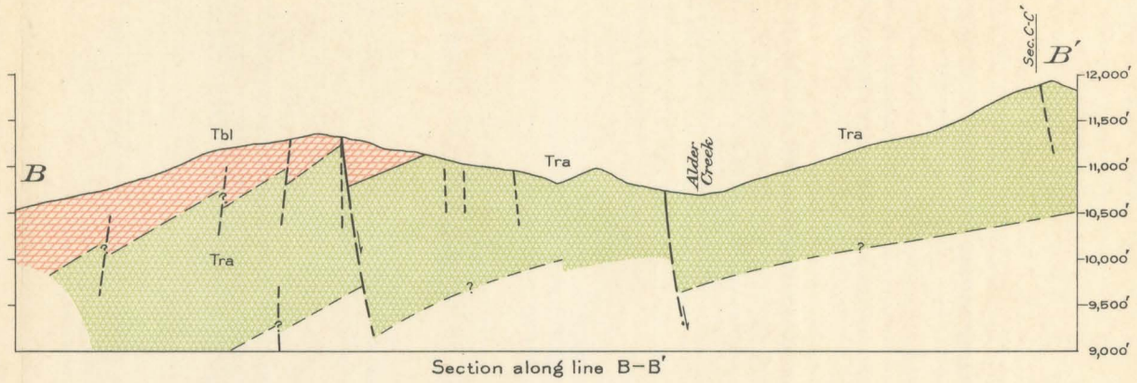

Section along line B–B′

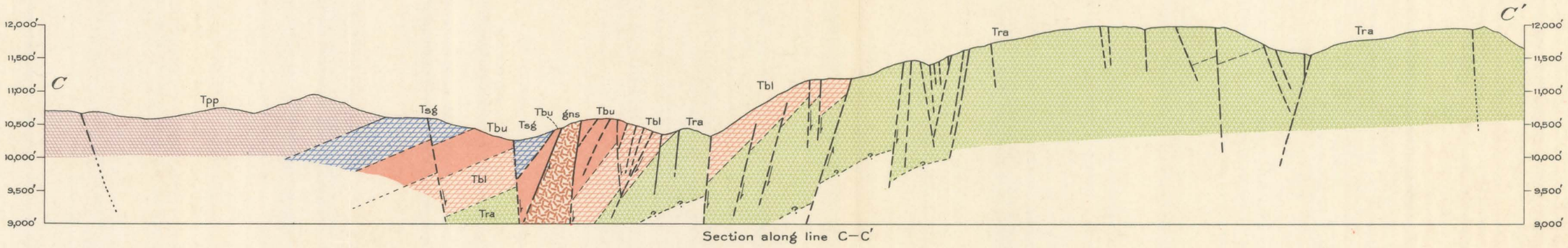

Section along line C–C′

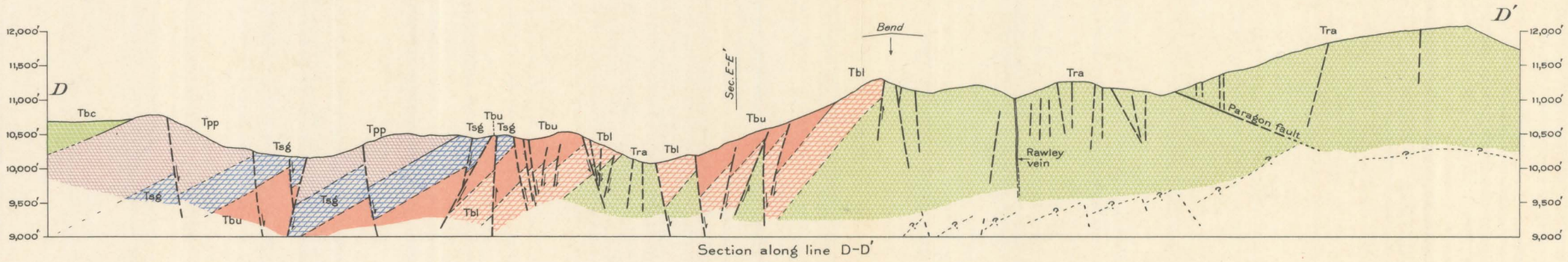

Section along line D–D′

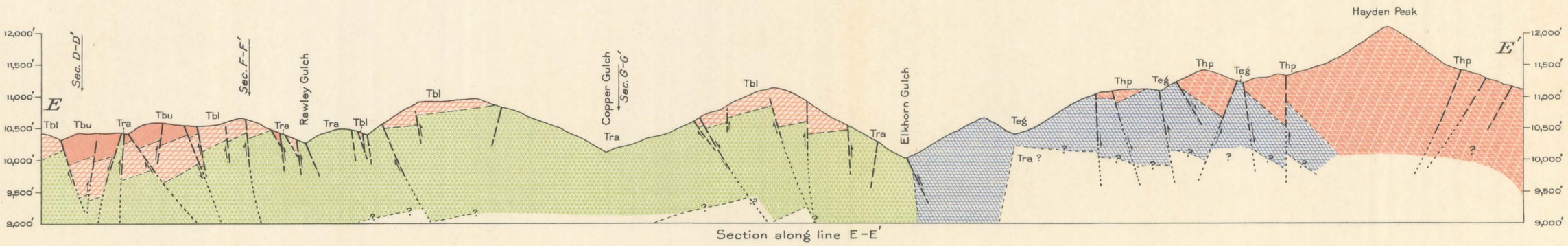

Section along line E–E′

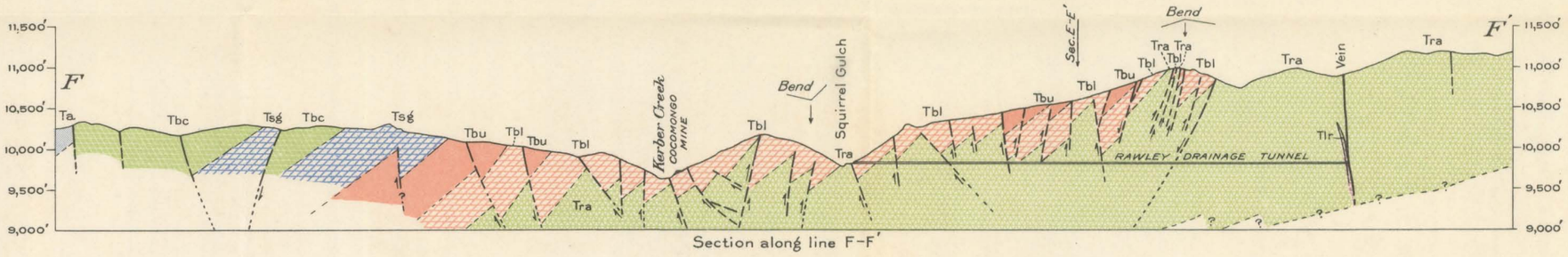

Section along line F–F′

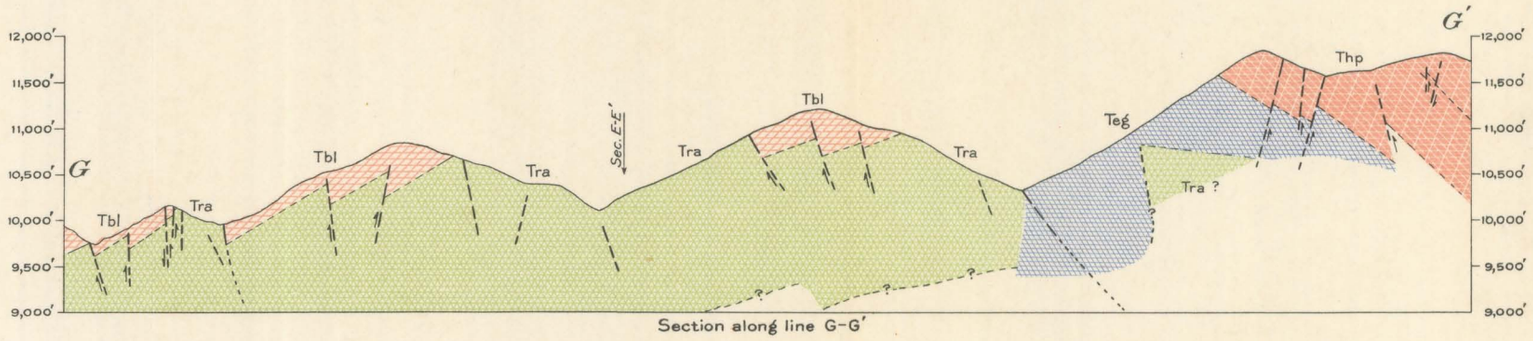

Section along line G–G′

0 ⅛ ¼ ½ 1 MILE

EXPLANATION

Tlr	Intrusive quartz latite or rhyolite
Teg	Eagle Gulch latite
Ta	Later andesite flows of Brewer Creek
Tbc	Brewer Creek latite
Tpp	Porphyry Peak rhyolite
Tsg	Squirrel Gulch latite
Thp	Hayden Peak latite
Tbu	Upper member } Bonanza
Tbl	Lower member } latite
Tra	Rawley andesite
gns	Hornblende, gneiss, schist, aplite, granite, and pegmatite

For detailed description see map (Plate 1)

GEOLOGIC SECTIONS ACROSS THE BONANZA DISTRICT, COLO.

1931