
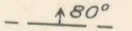





EXPLANATION

-  Mineral areas
-  Fracture showing dip
-  Trench
-  Adit
-  Dump

100 0 200 Feet
Contour interval 20 feet
Datum mean sea level

SKETCH OF THE SURFACE AT THE LEAD HILL MINE