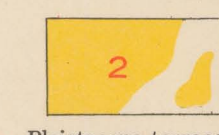



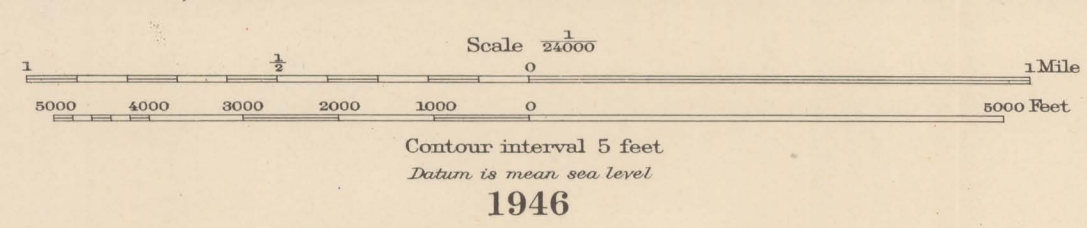
EXPLANATION

 Pleistocene terraces, number indicates designation

 Fossil locality for marine terrace deposits older than those on first terrace. Number in parenthesis after locality number shows terrace designation at localities where terrace is not mapped. (For fossil localities for marine deposits on first terrace, the Palos Verdes sand, see plates 1, 14, and 21)

Base from Geological Survey maps of San Pedro Hill, Torrance and Wilmington quadrangles.

TOPOGRAPHIC MAP OF PALOS VERDES HILLS, LOS ANGELES COUNTY, CALIFORNIA, SHOWING DISTRIBUTION AND DESIGNATION OF PLEISTOCENE MARINE TERRACES AND TERRACE PROFILES



Physiography by W. P. Woodring