


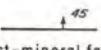
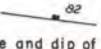
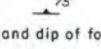
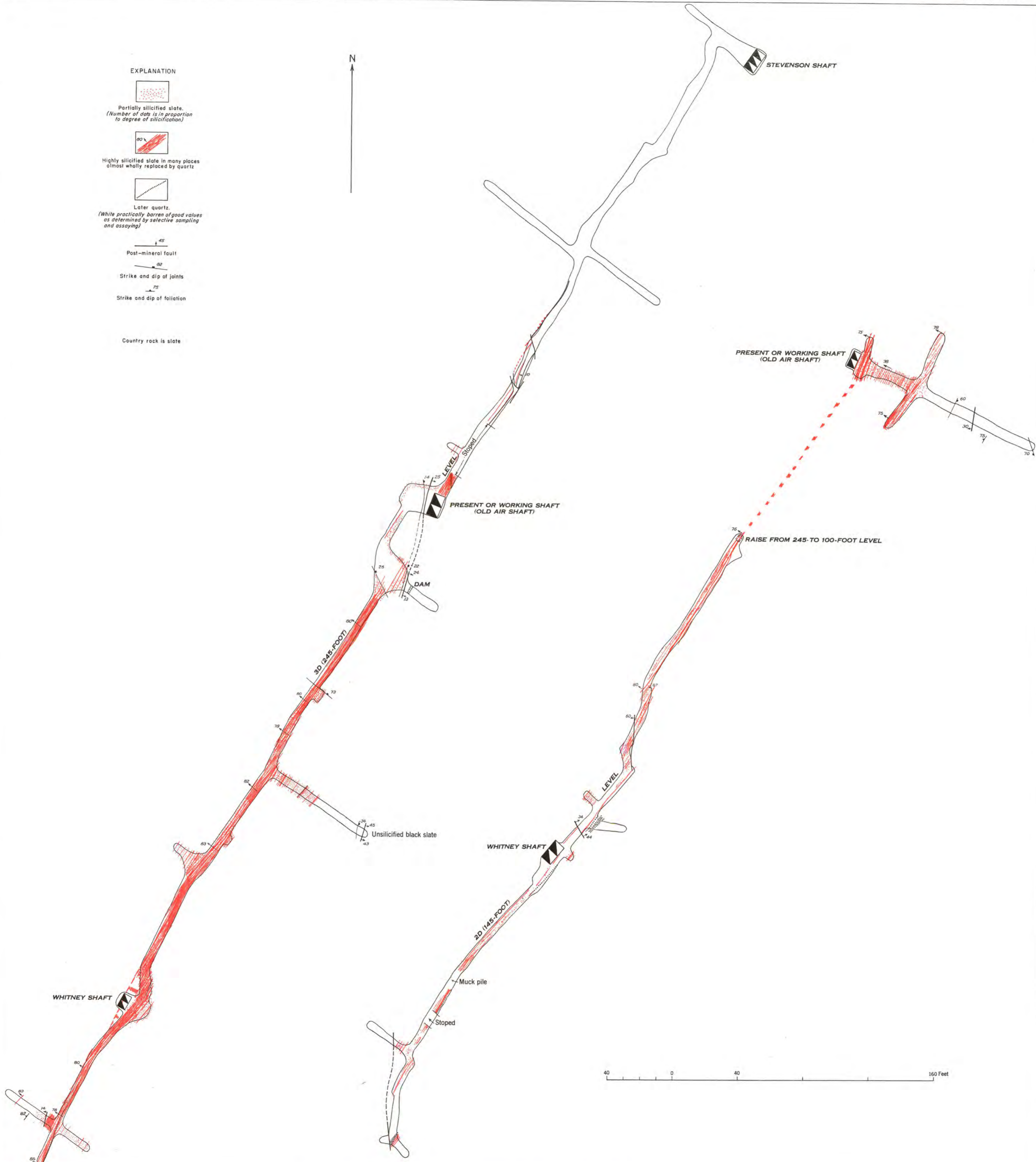


- EXPLANATION**
-  Partially silicified slate.
(Number of dots is in proportion to degree of silicification)
 -  Highly silicified slate in many places almost wholly replaced by quartz
 -  Later quartz
(White practically barren of good values as determined by selective sampling and assaying)
 -  Post-mineral fault
 -  Strike and dip of joints
 -  Strike and dip of foliation

Country rock is slate



PLAN OF SECOND (145-FOOT) AND THIRD (245-FOOT) LEVELS, WHITNEY MINE, ROWAN COUNTY, NORTH CAROLINA