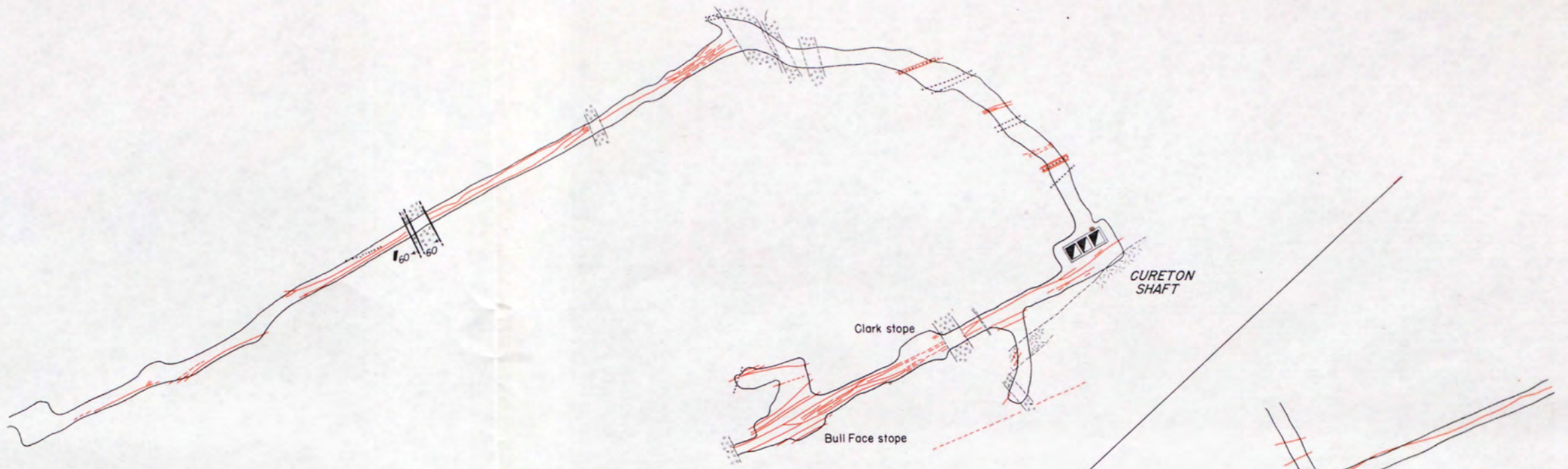
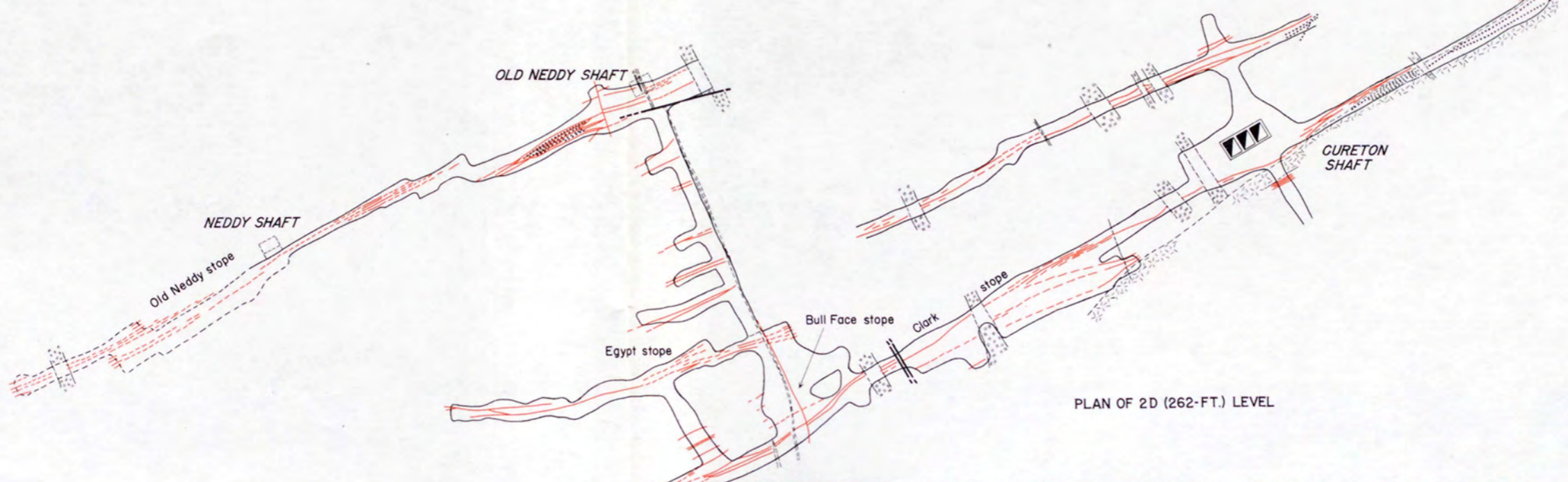


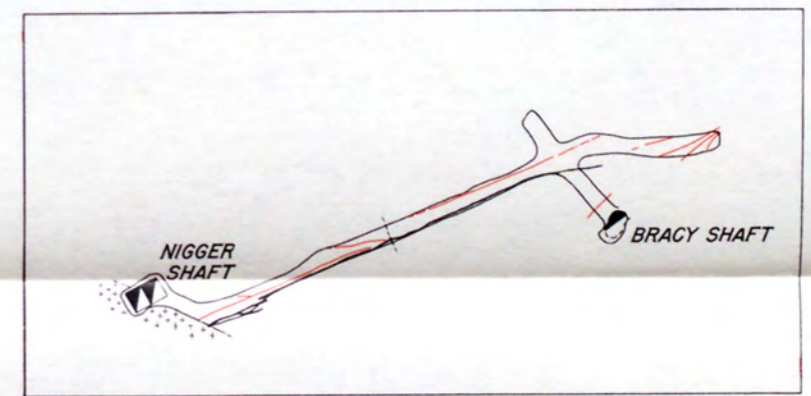
(200)
GB
no. 213



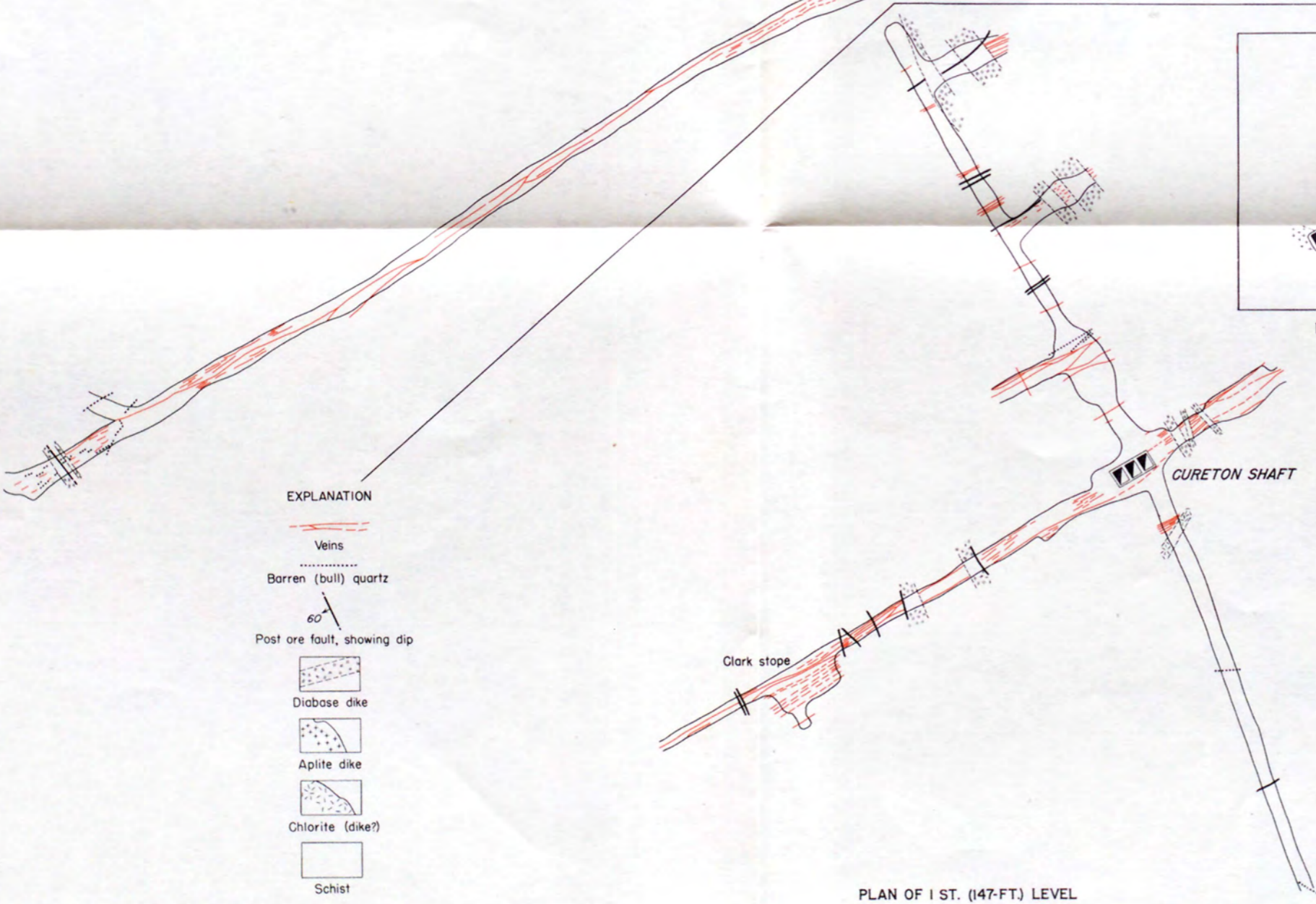
PLAN OF 3D (347-FT.) LEVEL



PLAN OF 2D (262-FT.) LEVEL



PLAN OF LEVEL BETWEEN NIGGER AND BRACY SHAFTS



PLAN OF 1 ST. (147-FT.) LEVEL

- EXPLANATION
- Veins
 - Barren (bull) quartz
 - Post ore fault, showing dip
 - Diabase dike
 - Aplite dike
 - Chlorite (dike?)
 - Schist



PLANS OF LEVELS OF HOWIE MINE, UNION COUNTY, NORTH CAROLINA