





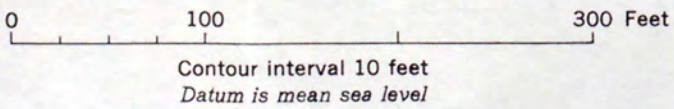
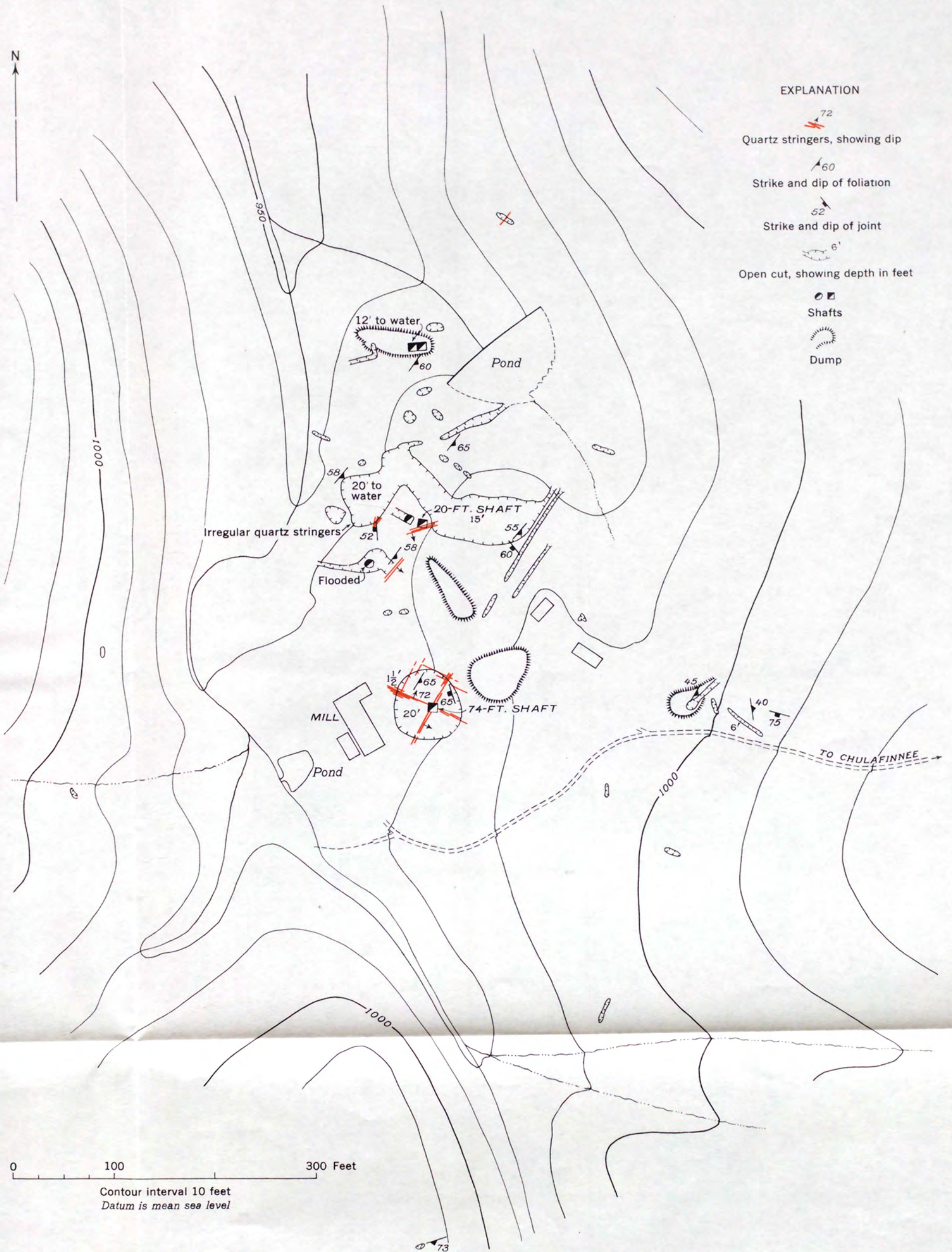


(200)  
GB  
no. 213



- EXPLANATION
-  Quartz stringers, showing dip
  -  Strike and dip of foliation
  -  Strike and dip of joint
  -  Open cut, showing depth in feet
  -  Shafts
  -  Dump



SURFACE PLAN, KING PROSPECT, CLEBURNE COUNTY, ALABAMA