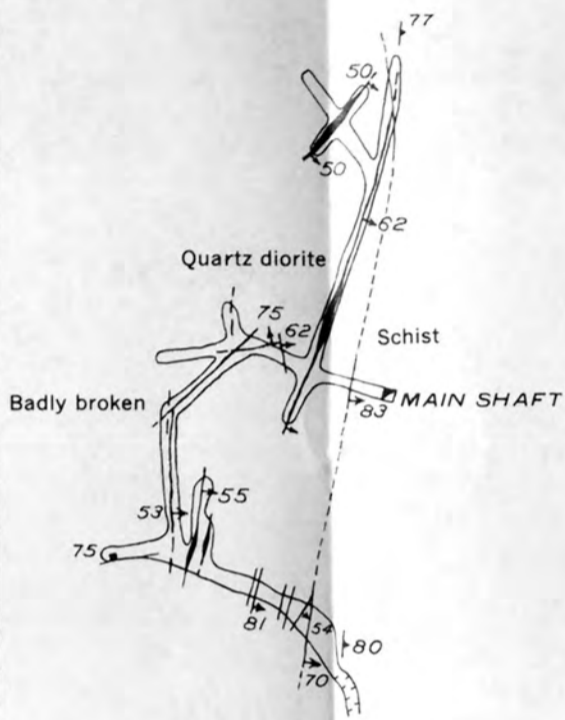
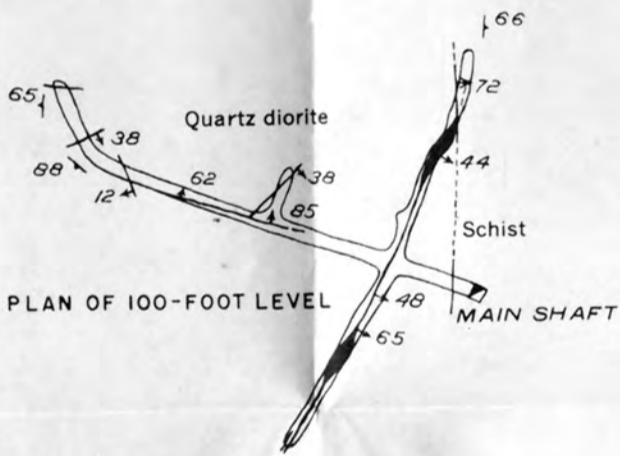


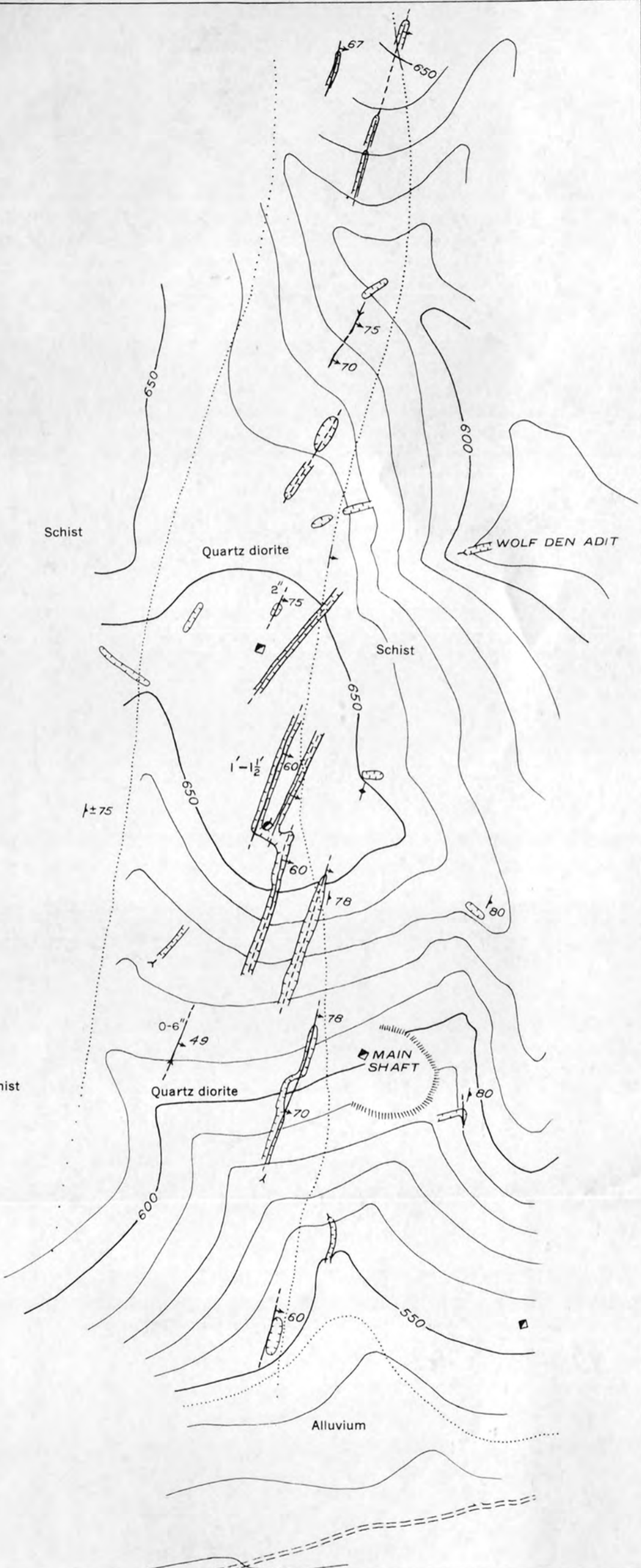
(200)  
8B  
no. 20



PLAN OF 40-FOOT LEVEL



PLAN OF 100-FOOT LEVEL



EXPLANATION

- 
- 
- 
- 

- 
- 
- 
- 

MAP SHOWING SURFACE WORKINGS AND PLANS OF THE 40-FOOT AND 100-FOOT LEVELS OF THE DUTCH BEND MINE, TALLAPOOSA COUNTY, ALABAMA

50 0 200 Feet

Contour interval 10 feet  
Datum is mean sea level