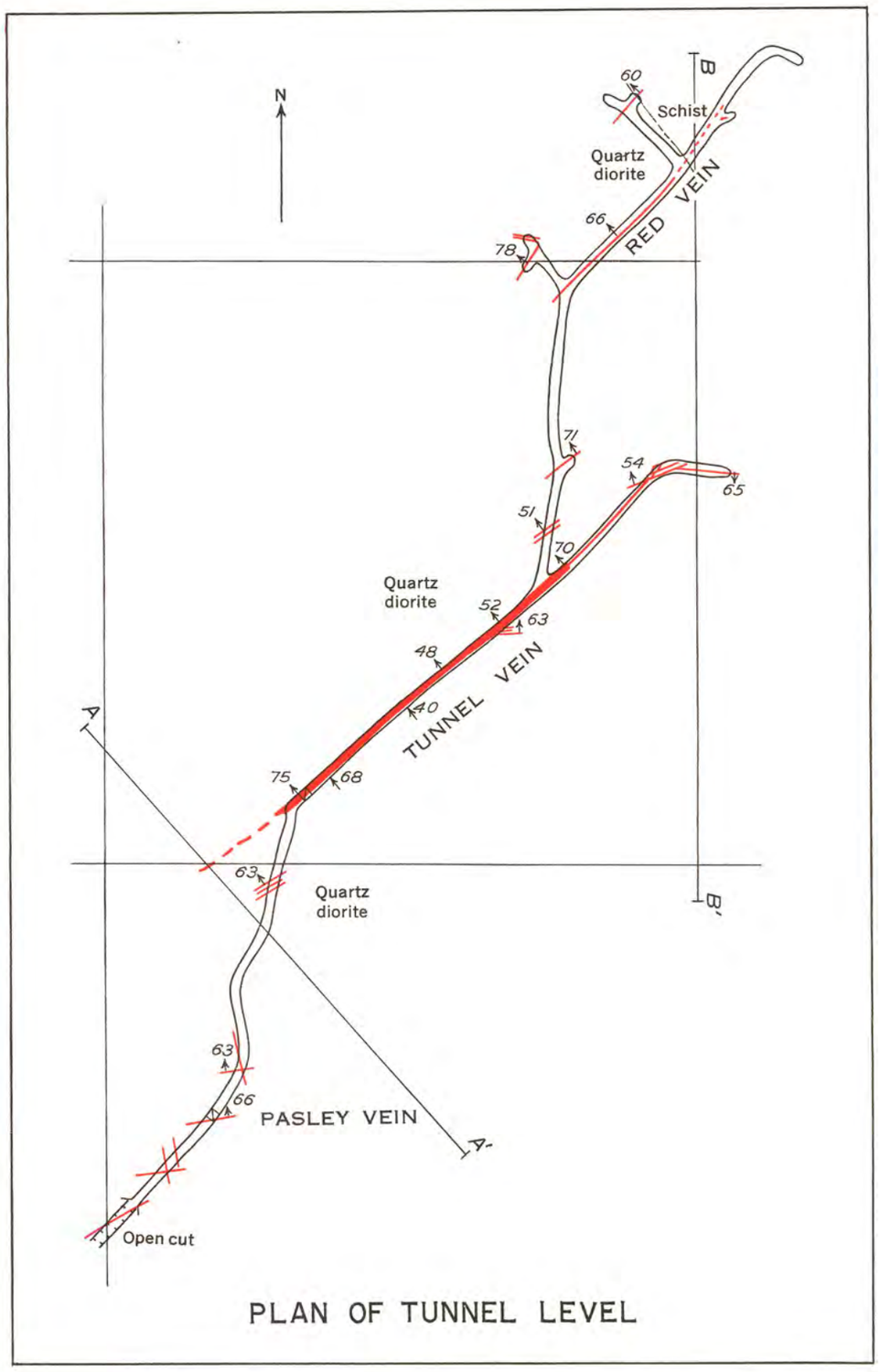

PLAN OF TUNNEL LEVEL

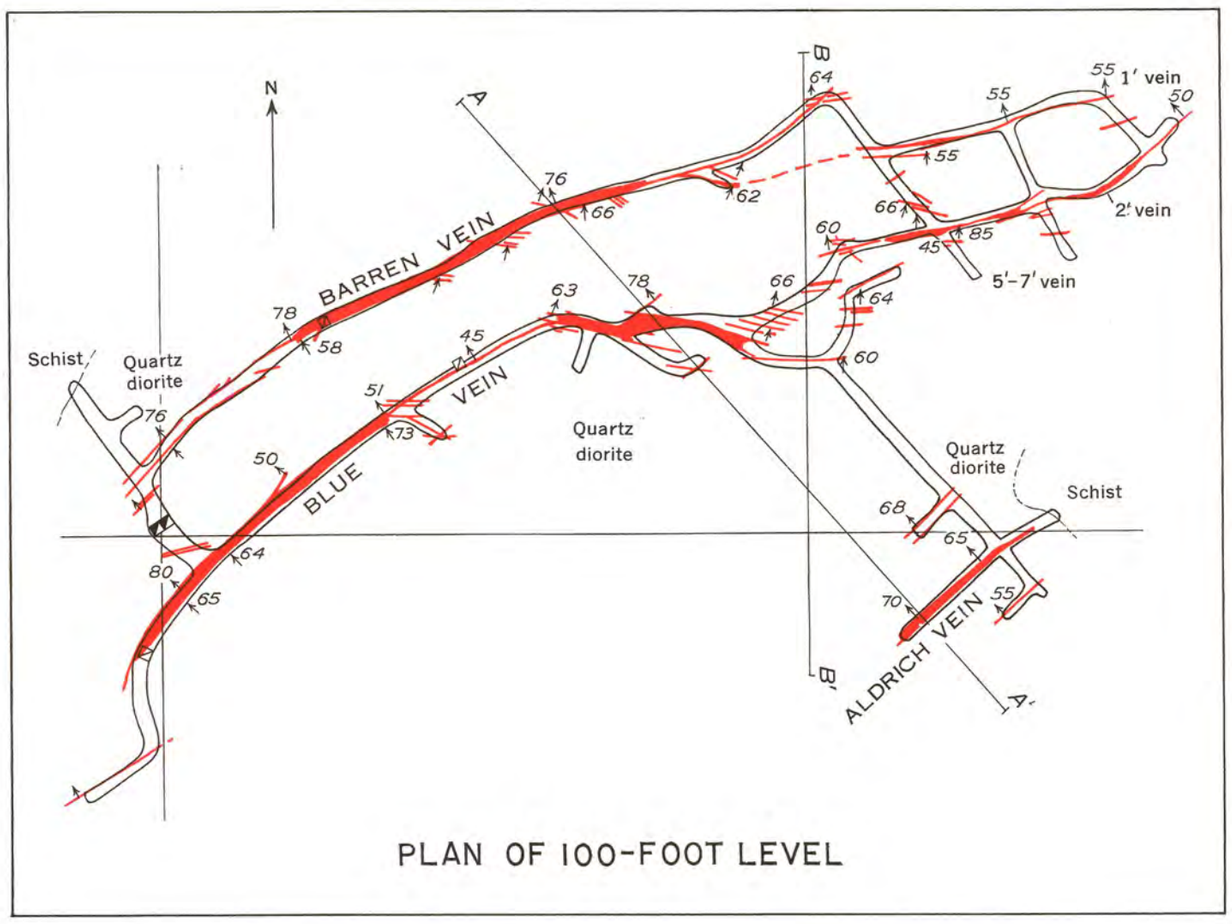

PLAN OF 100-FOOT LEVEL

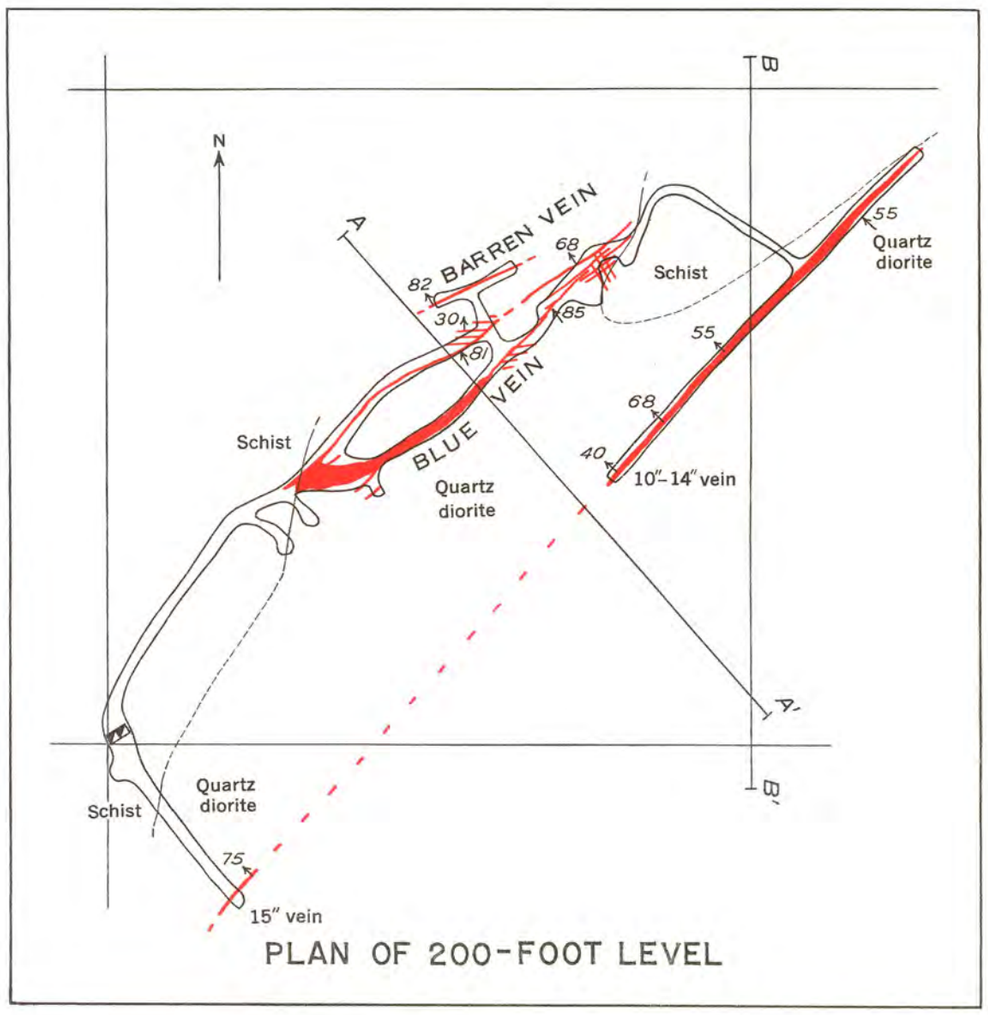

PLAN OF 200-FOOT LEVEL

EXPLANATION

Quartz vein, showing dip

Shaft

Winze

Adit

100 0 300 Feet

PLANS OF TUNNEL LEVEL, 100-FOOT LEVEL, AND 200-FOOT LEVEL OF HOG MOUNTAIN MINE, TALLAPOOSA COUNTY, ALABAMA