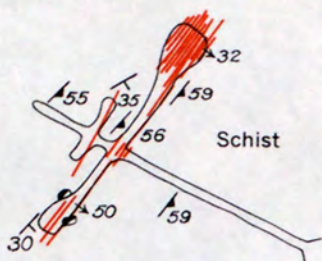
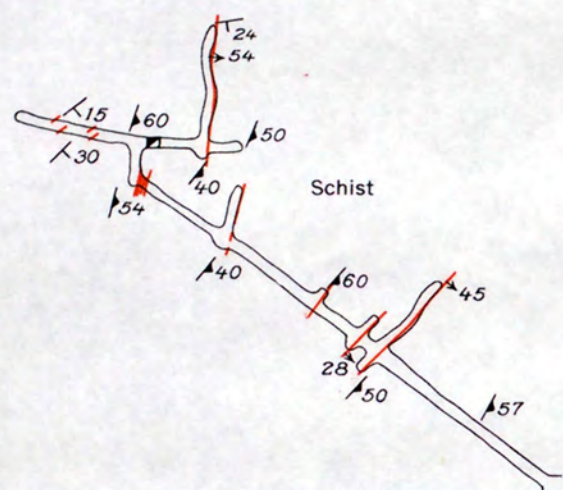


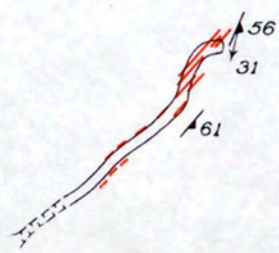
(200)
gB
no. 213



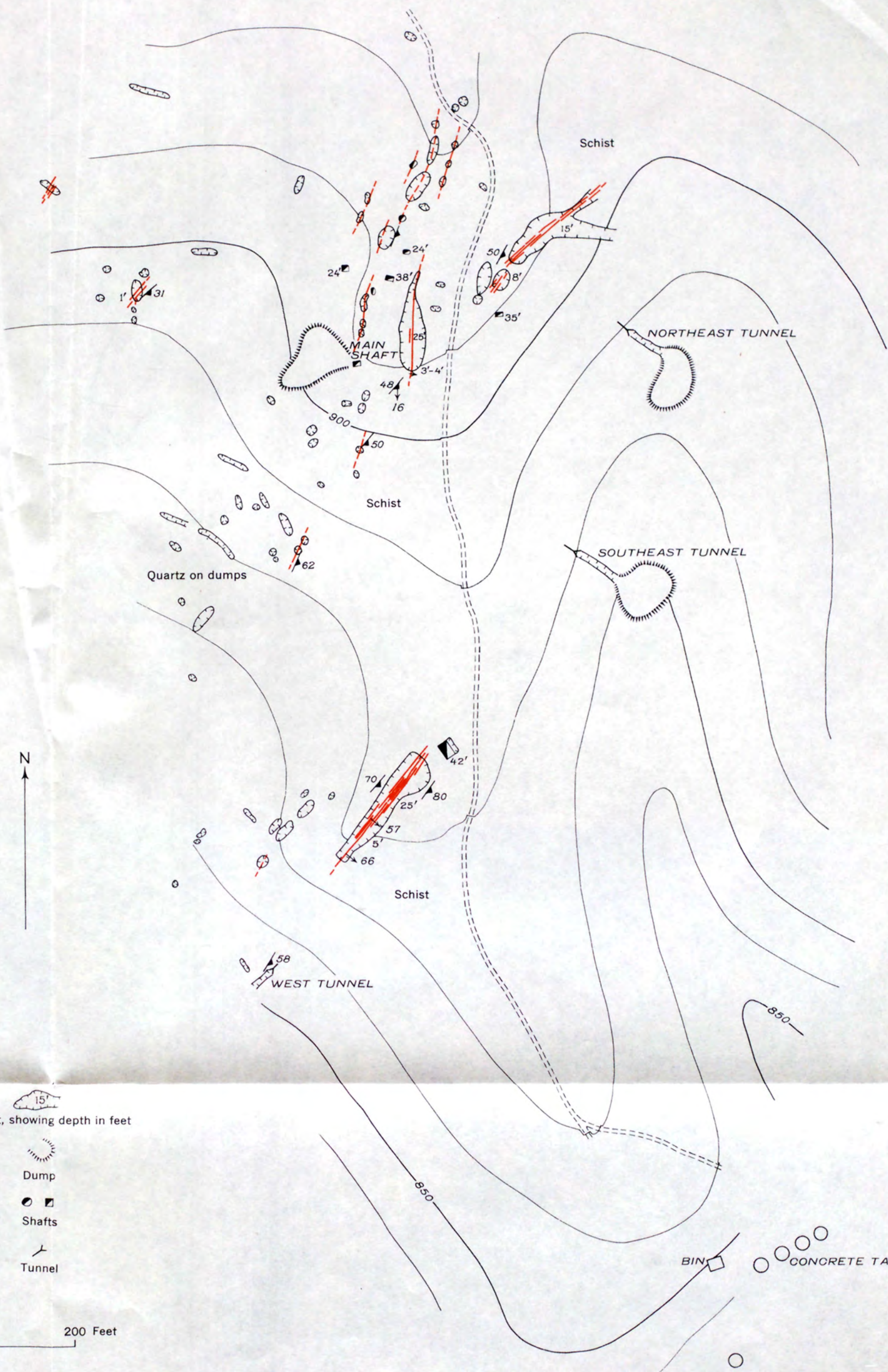
PLAN OF NORTHEAST TUNNEL



PLAN OF SOUTHEAST TUNNEL



PLAN OF WEST TUNNEL



EXPLANATION

- | | |
|-------------------------------|---------------------------------|
| Quartz stringers, showing dip | Open cut, showing depth in feet |
| Strike and dip of beds | Dump |
| Strike and dip of foliation | Shafts |
| Pitch of linear element | Tunnel |

100 0 200 Feet

Contour interval 10 feet
Datum is mean sea level