














- MINES
 1. Peerless
 2. Timberline
 3. Sundown
 4. North Star
 5. Narrow Gage
 6. Georgia Girl

EXPLANATION

-  Diorite-monzonite porphyry
-  Syenite porphyry
-  Dakota ? sandstone
-  Morrison formation
(McElmo formation)
-  Junction Creek sandstone
(Upper La Plata sandstone)
-  Wanakah formation
-  Entrada sandstone
(Lower La Plata sandstone)
-  Dolores formation

Formation names in local use in parentheses

-  Fracture zone, showing dip (U, upthrown side; D, downthrown side. Mineralized in large part)
-  Vertical fracture zone
-  Strike and dip of beds
-  Adit
-  Shaft

Base by Hesperus Mining Co.

Geology by E. B. Eckel and R. S. Moehlan

GEOLOGIC MAP JACKSON RIDGE AND VICINITY, SHOWING PRINCIPAL WORKINGS OF THE DOYLE GROUP, LA PLATA DISTRICT, COLORADO

