

1950




























## SEDIMENTARY ROCKS

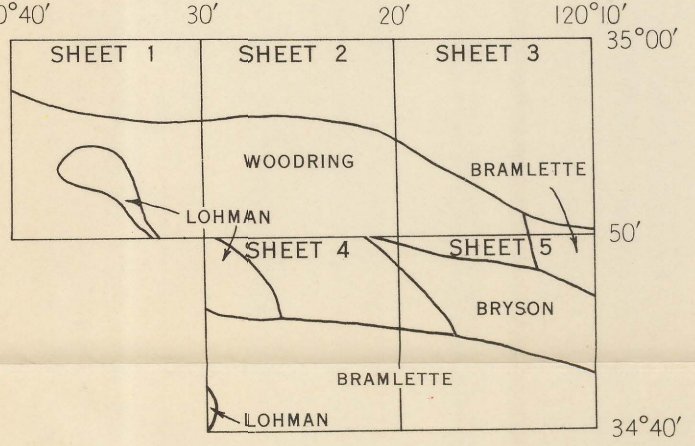
- [illegible]

## IGNEOUS ROCKS

- 
- Diabase
- Augite andesite
- H

peridotite and serpentinite

- |   |   |
|---|---|
|  | Boundary or outcrop determined by exposures of mapped bed             |
|  | Boundary or outcrop determined by scattered exposures and faults      |
|  | Boundaries or outcrop inferred  |
|  | Boundary or outcrop doubtful  |
|  | Trace of exposed fault and dip of fault plane; downthrown side marked |
|  | Trace of imperfectly exposed fault                                    |
|  | Trace of inferred fault   |
|  | Trace of doubtful fault   |
|  | Axis of anticline and direction of plunge, dashed where doubtful      |
|  | Axis of overturned anticline  |
|  | Axis of syncline and direction of plunge                              |
|  | Strike and dip of beds  |
|  | Strike and dip of overturned beds                                     |
|  | Strike of vertical beds   |
|  | Approximate dip of beds, strike undetermined                          |
|  | Horizontal beds   |
|  | Fossil locality   |
|  | Undrained depression  |
|  | Drilling well (Jan. 15, 1947)   |
|  | Uncompleted idle well   |
|  | Dry hole  |
|  | Water well in oil field   |
|  | Producing oil well  |
|  | Shut-in oil well  |
|  | Abandoned oil well  |
|  | Producing gas well  |
|  | Shut-in gas well  |



QUATERNARY

TERTIARY

URASSIC

JURASSIC (?) TERTIARY