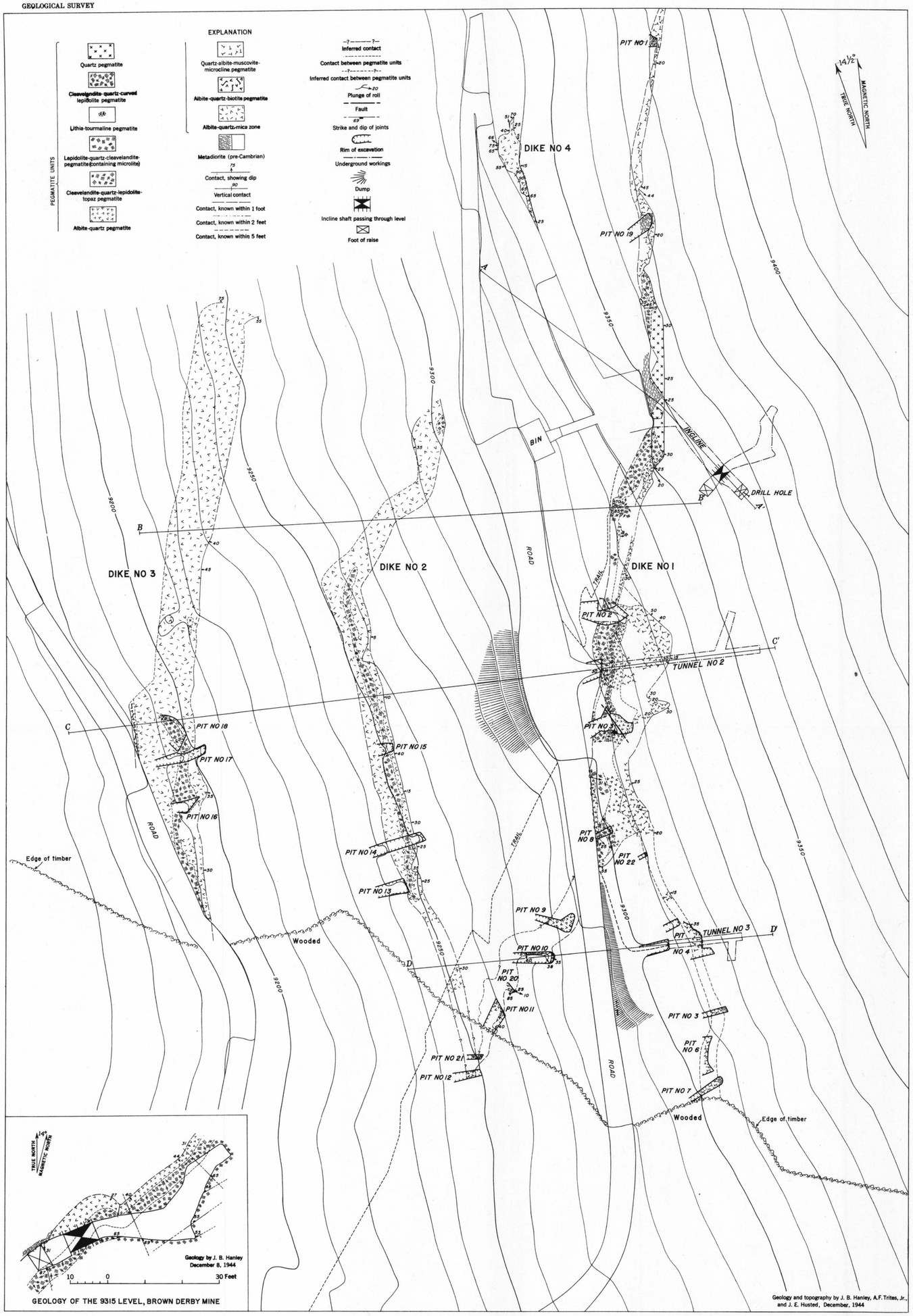

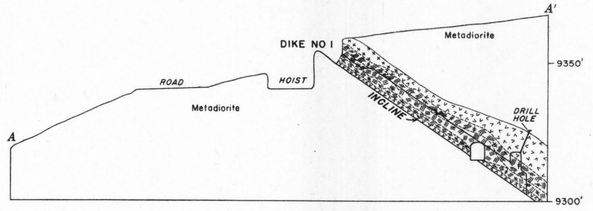

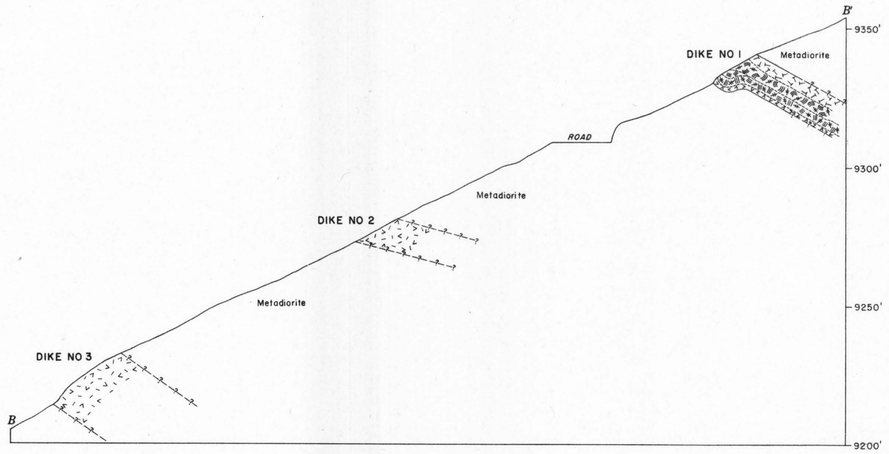

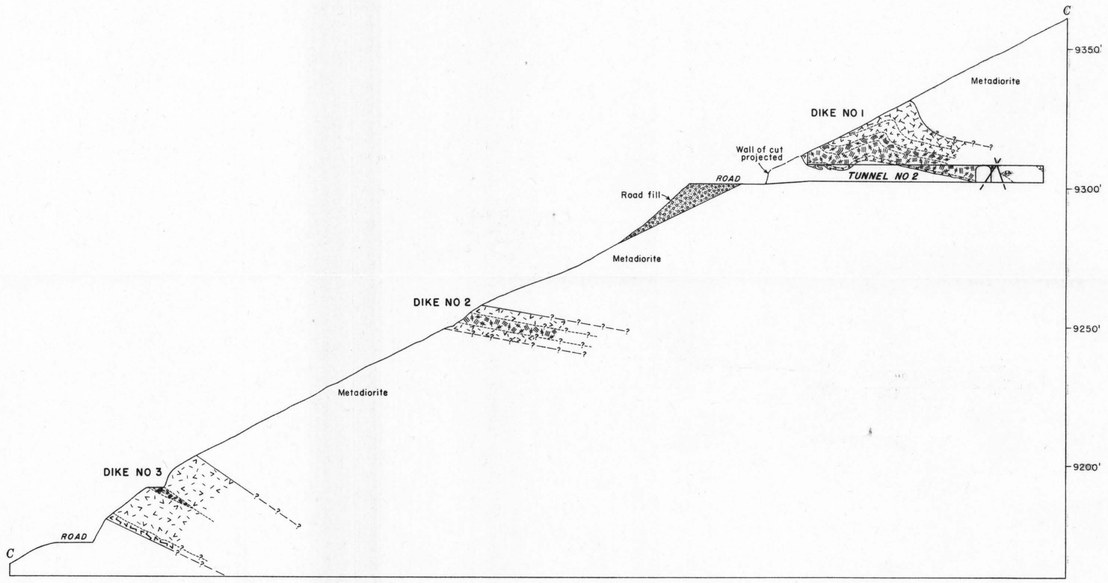

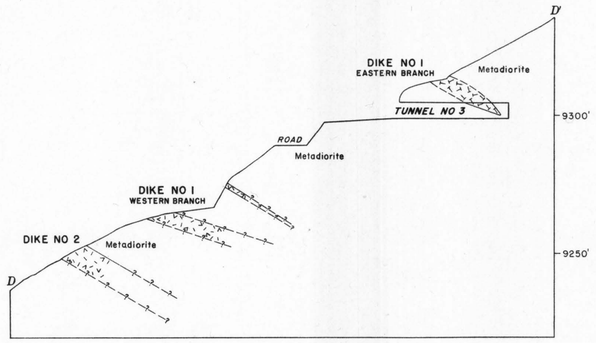

MAP AND SECTIONS OF BROWN DERBY MINE, GUNNISON COUNTY, COLORADO

20 0 100 Feet

Contour interval 10 feet
Datum is mean sea level

Instruction for preparing Plate 9.

Copy prepared in 3 parts for easier handling. Reduce all ½ and join sections as indicated. Strip title and scale under map and sections, corners provided for joining.

852107 O - 50 (In pocket) No. 7