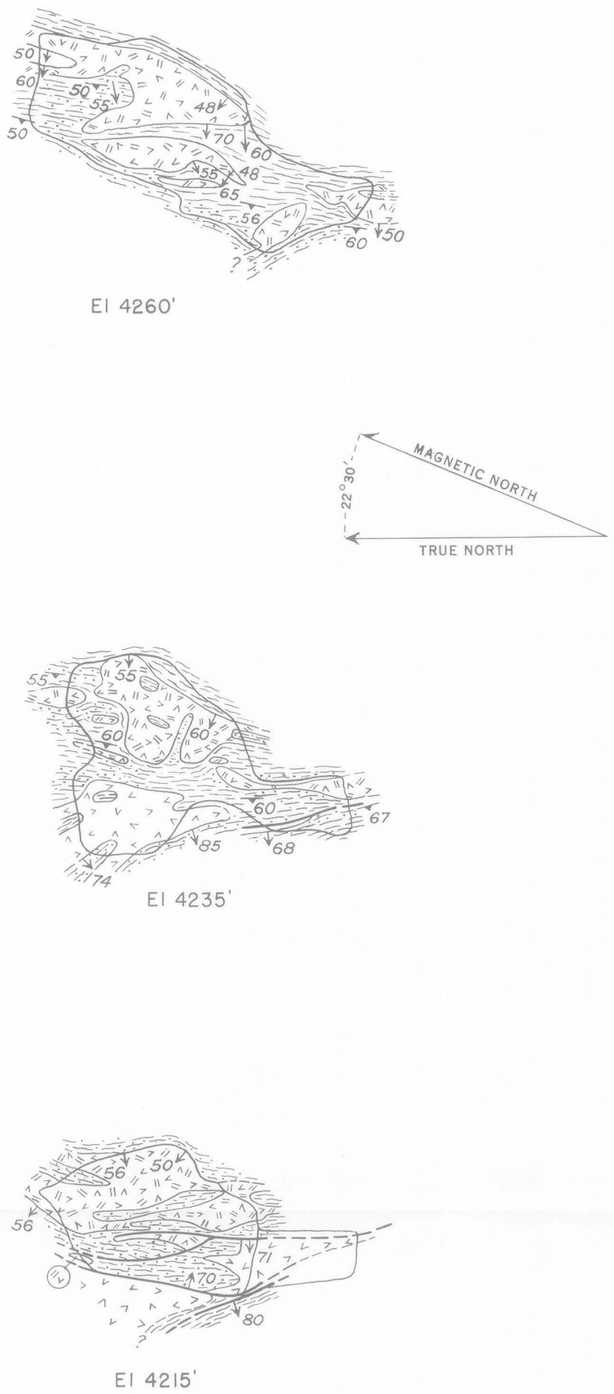

SKETCHES OF BACK OF STOPE NO 3

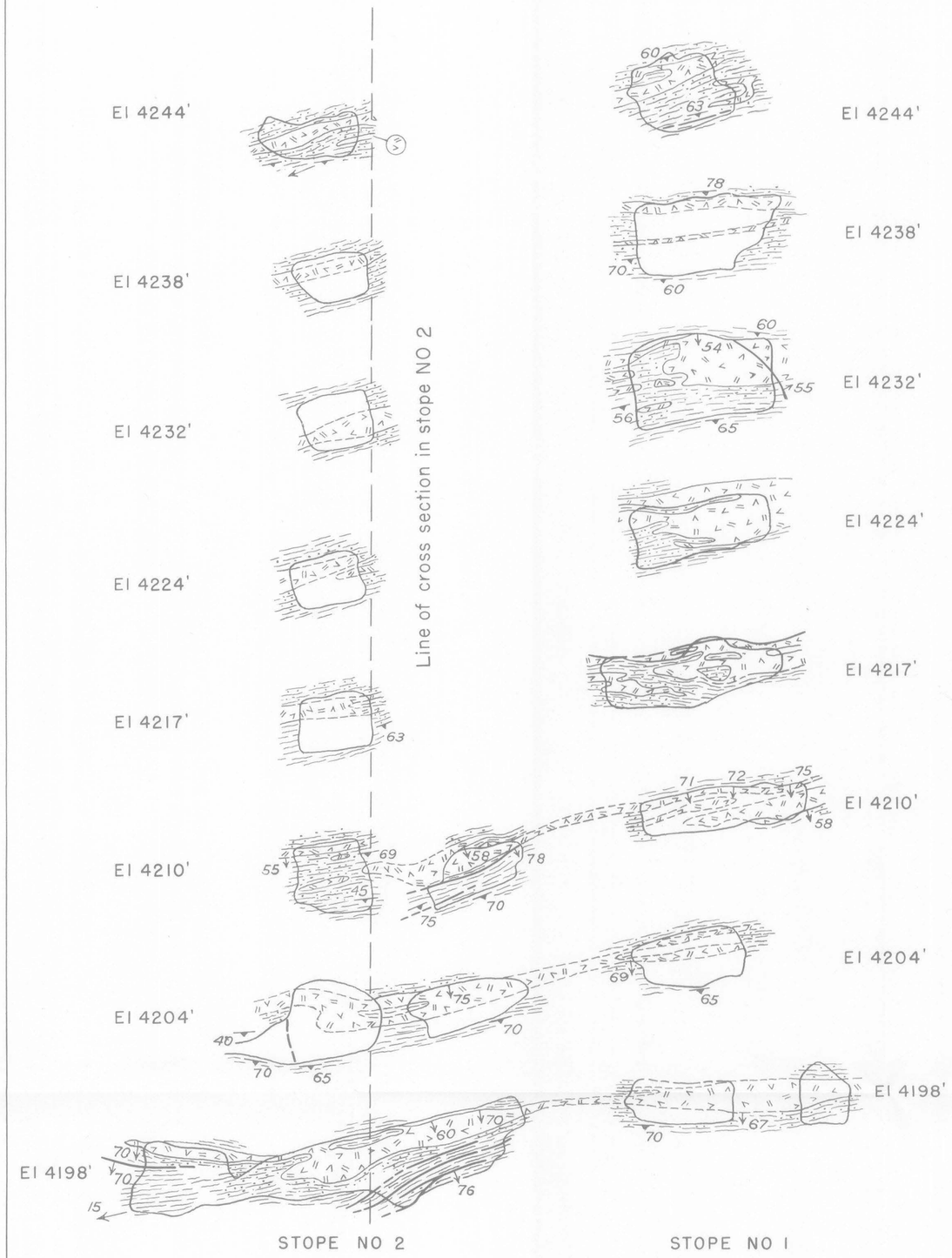

PLANS OF STOPES NO I AND NO 2 AT DIFFERENT ELEVATIONS

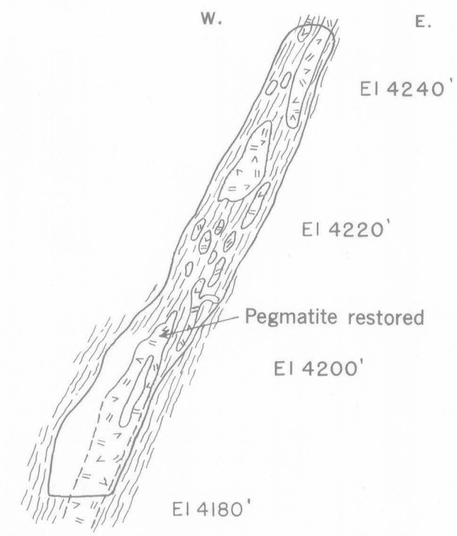

SECTION IN STOPE NO 2

EXPLANATION

Albite-quartz-muscovite (sheet bearing)-beryl pegmatite

Albite-quartz pegmatite

Altered schist

Mica schist

60 — Pegmatite contact, showing dip, dashed where approximately located

80 — Fault, showing dip, dashed where approximately located

75 — Pitch of minor folds in foliation

60 — Pitch of termination of pegmatite lens

70 — Strike and dip of foliation

Geology by W. C. Stoll, 1944

GEOLOGIC PLANS AND SECTION OF STOPES NO. 1, 2, AND 3, MUSCOVITE MINE, LATAH COUNTY, IDAHO.

20 0 100 Feet

Datum is approximate mean sea level

881605 O - 50 (In pocket) No. 7