EXPLANATION

- Tlw — Later white porphyry
- Tai — Johnson Gulch porphyry
- Tge — Older units of the Gray porphyry group
- Tew — Early White porphyry
- Cw, Cwl — Weber (?) formation; Cwl, *limestone lenses*
- Cl — Leadville dolomite
- Dcd, Dcp — Chaffee formation; Dcd, *Dyer dolomite member*; Dcp, *Parting quartzite member*
- Om — Manitou dolomite
- Cp — Peerless formation
- Cs — Sawatch quartzite
- pCsp — Silver Plume (?) granite
- pCpp — Pikes Peak (?) granite
- pCu — Pre-Cambrian rocks undifferentiated

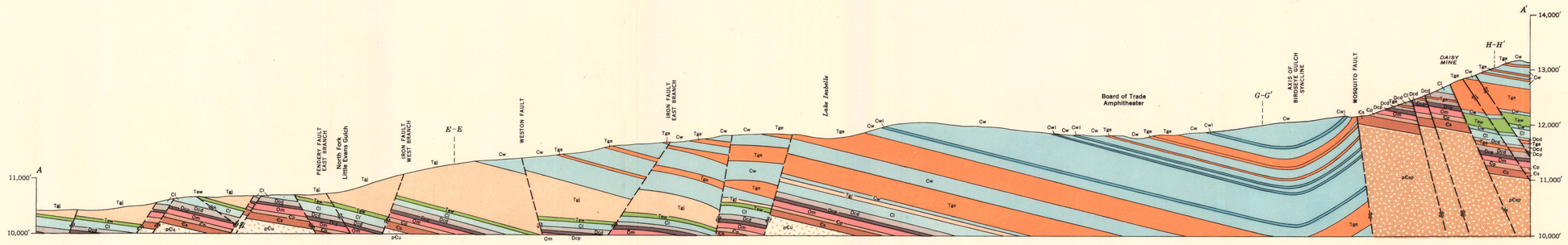

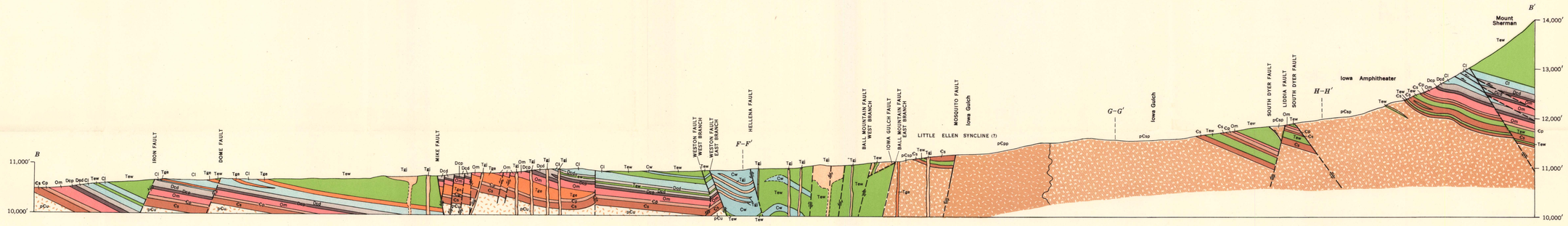

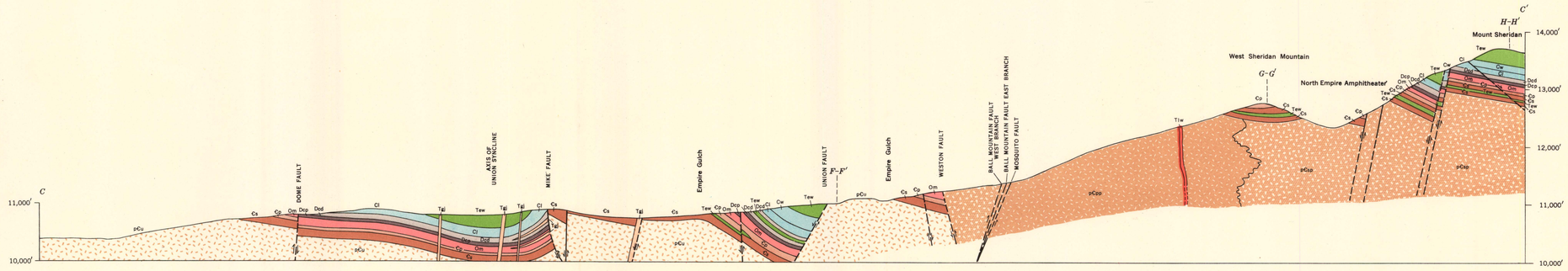

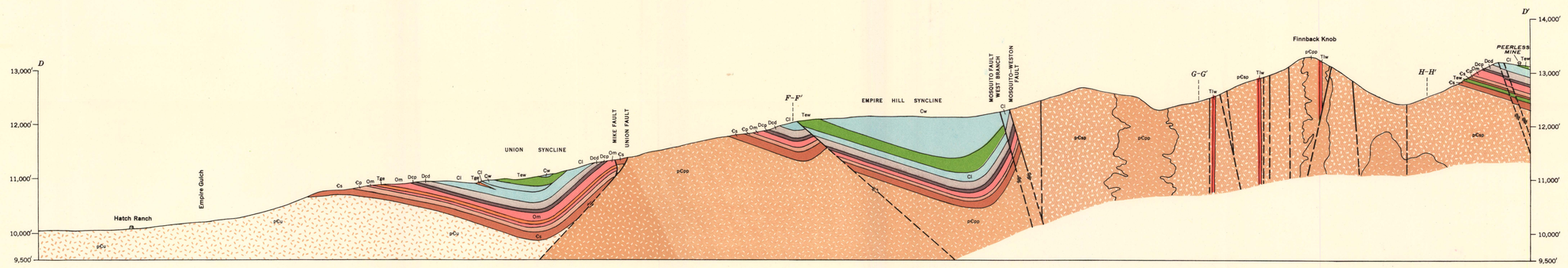

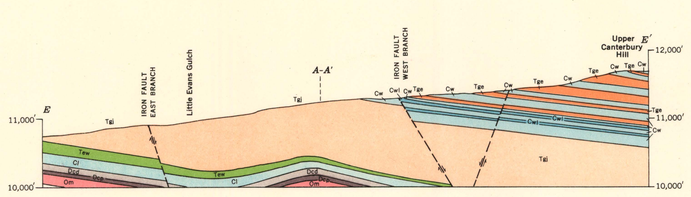

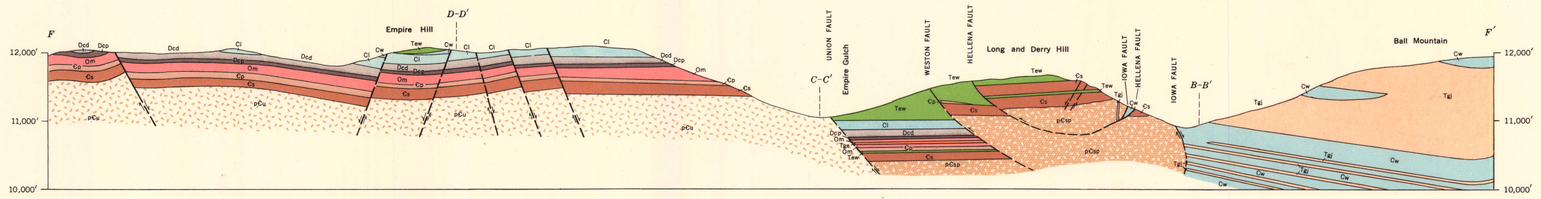

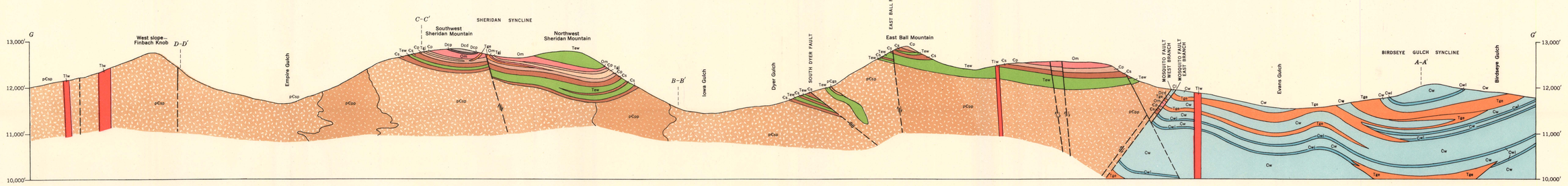

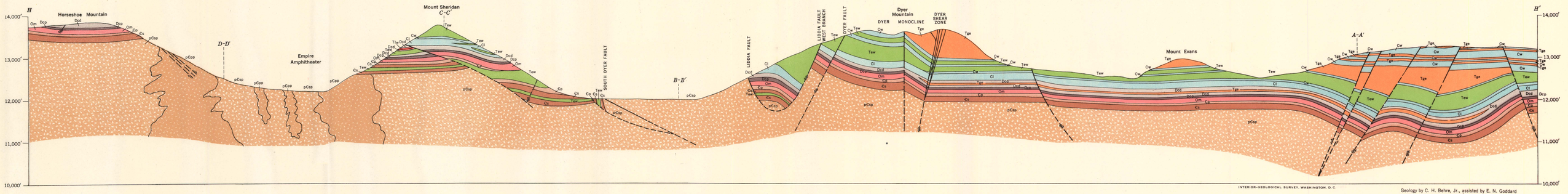

INTERIOR—GEOLOGICAL SURVEY, WASHINGTON, D. C.

Geology by C. H. Behre, Jr., assisted by E. N. Goddard and A. E. Sandberg, Surveyed 1928–1930

GEOLOGIC SECTIONS ACROSS THE WEST SLOPE OF THE MOSQUITO RANGE IN THE VICINITY OF LEADVILLE, COLORADO

Scale 1:12000

1000 0 9000 Feet

Datum is mean sea level