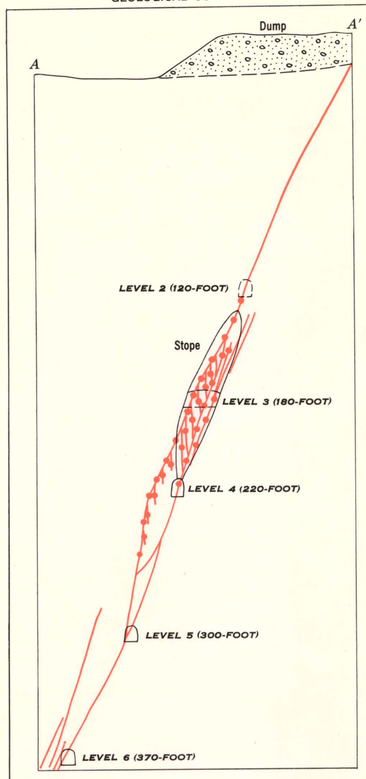

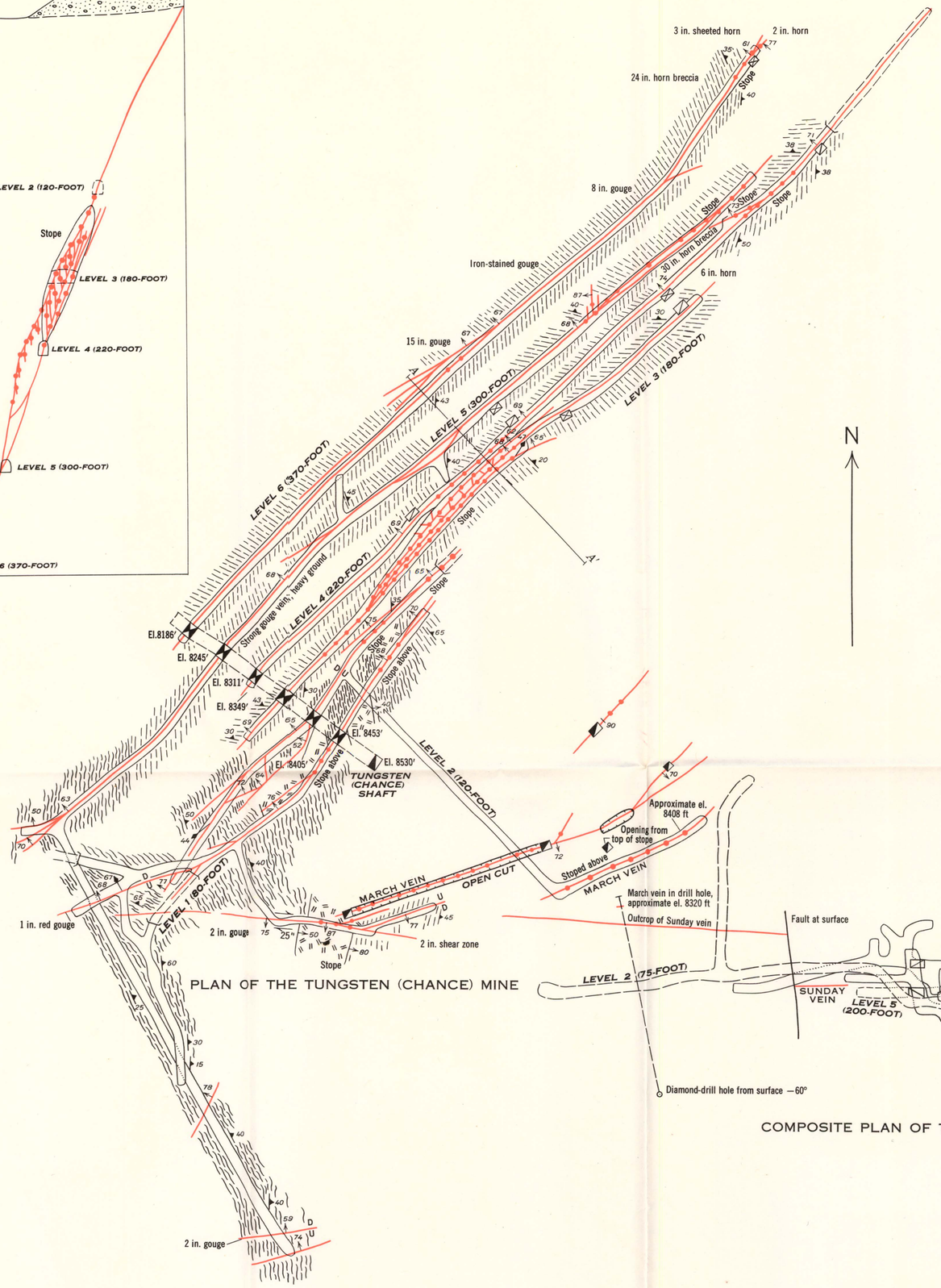

PLAN OF THE TUNGSTEN (CHANCE) MINE

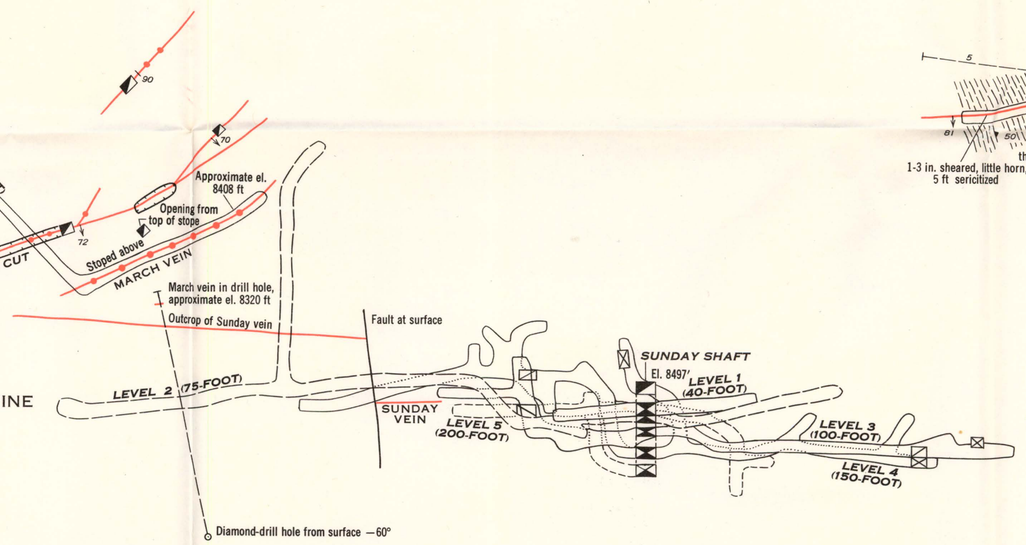

COMPOSITE PLAN OF THE SUNDAY MINE

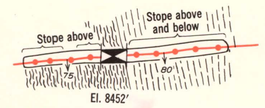

PLAN OF LEVEL 1 (40-FOOT)
SUNDAY MINE

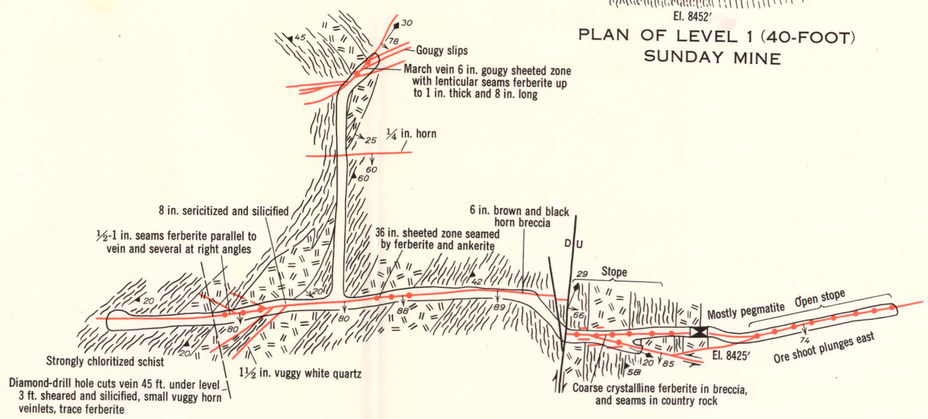

PLAN OF LEVEL 2 (75-FOOT)

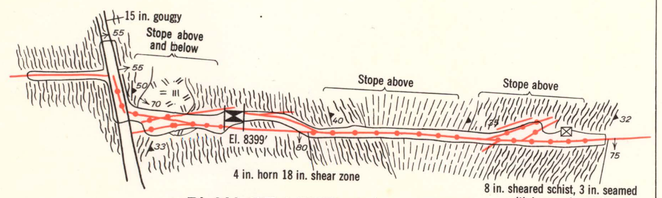

PLAN OF LEVEL 3 (100-FOOT)

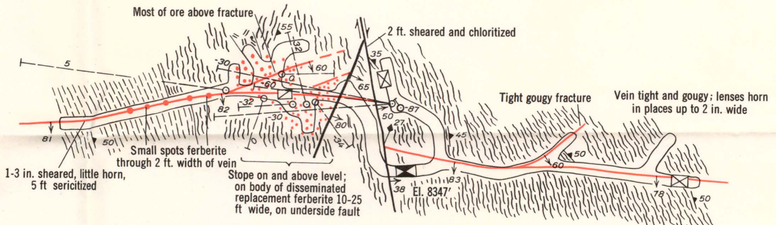

PLAN OF LEVEL 4 (150-FOOT)

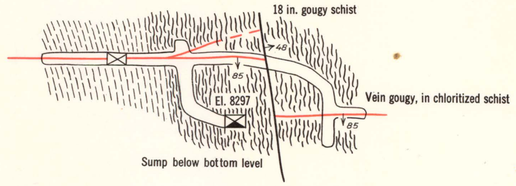

PLAN OF LEVEL 5 (200-FOOT)

EXPLANATION

Pegmatite

Injection gneiss (schist, aplite, and pegmatite)

Schist

Vein, showing dip; dashed where approximately located
U, upthrown side; D, downthrown side

Vertical vein

Ferberite in vein

Disseminated ferberite (150-foot level of Sunday Mine)

Contact, showing dip

Fault, showing dip;
U, upthrown side; D, downthrown side

Direction and amount of relative displacement of fault or vein walls

Strike and dip of foliation

Bearing and plunge of grooves and slickensides

Shaft at surface

Inclined shaft going above and below level

Bottom of shaft

Raise

Winze

Caved workings

Diamond-drill hole, showing inclination

Geology by T. S. Lovering, 1933, 38 and Ogden Tweto, 1942, 43