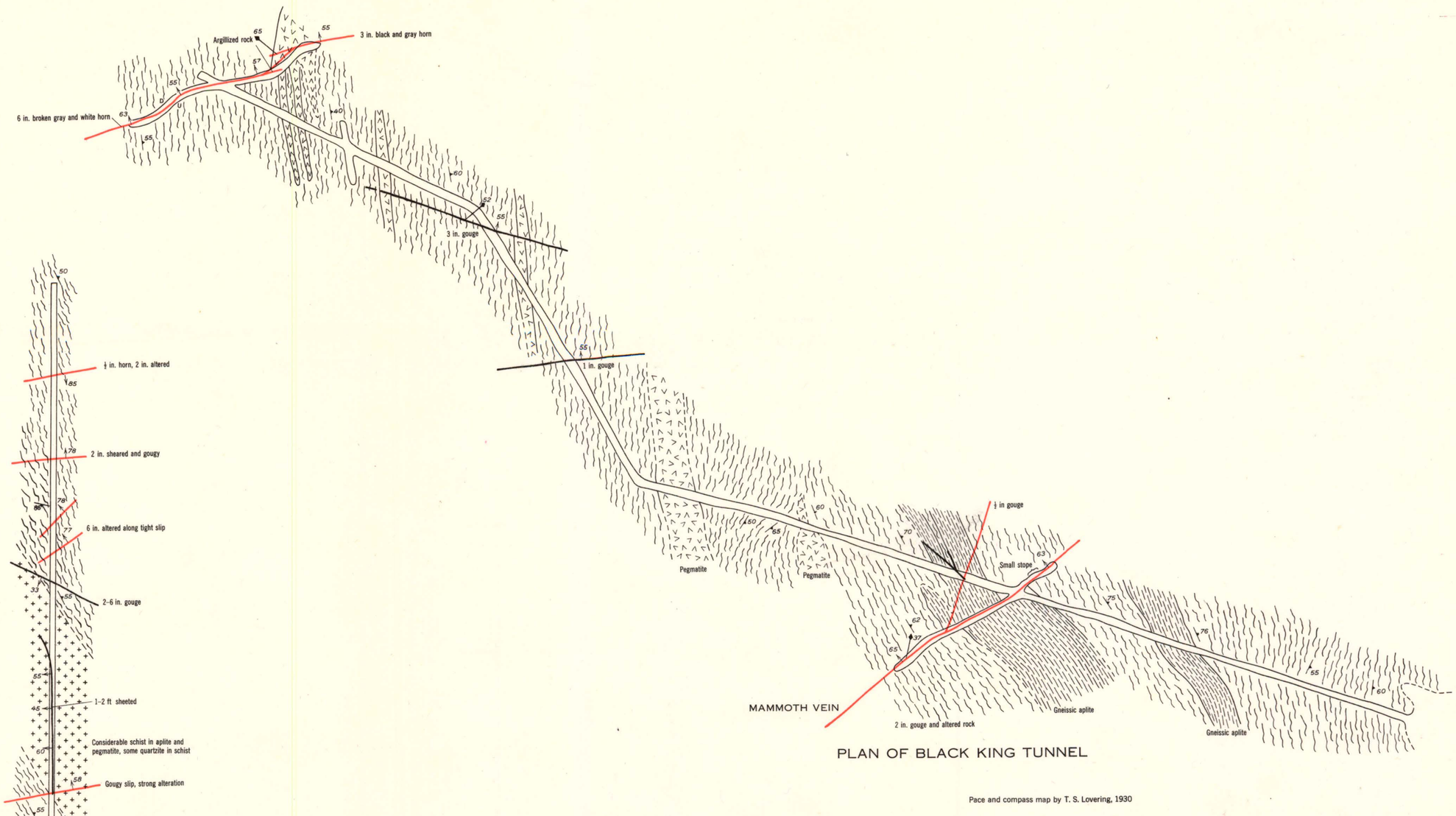

PLAN OF BLACK KING TUNNEL

Pace and compass map by T. S. Lovering, 1930

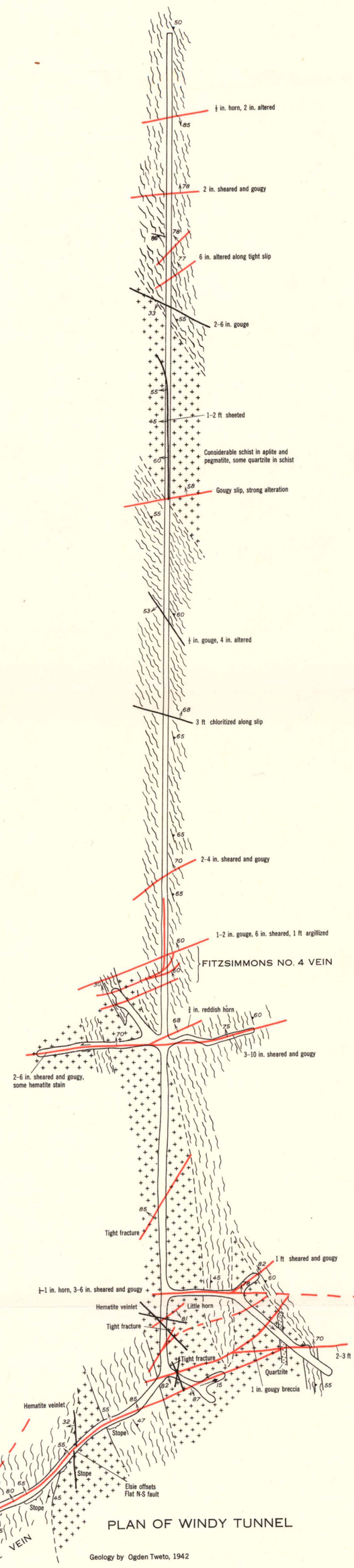

PLAN OF WINDY TUNNEL

Geology by Ogden Tweto, 1942

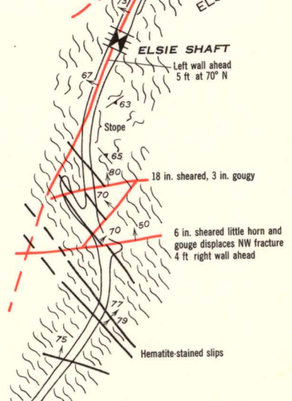

EXPLANATION

Pegmatite (Black King tunnel)

Mixed aplite, pegmatite, and minor granite (Windy tunnel)

Gneissic aplite

Granite

Schist

Vein, showing dip; dashed where approximately located U, upthrown side; D, downthrown side

Contact, showing dip; dashed where approximately located

Breccia-reef fracture

Vertical fracture

Relative displacement

Bearing and plunge of grooves and slickensides

Strike and dip of foliation

Inclined shaft going above and below level

Raise

50 0 200 Feet

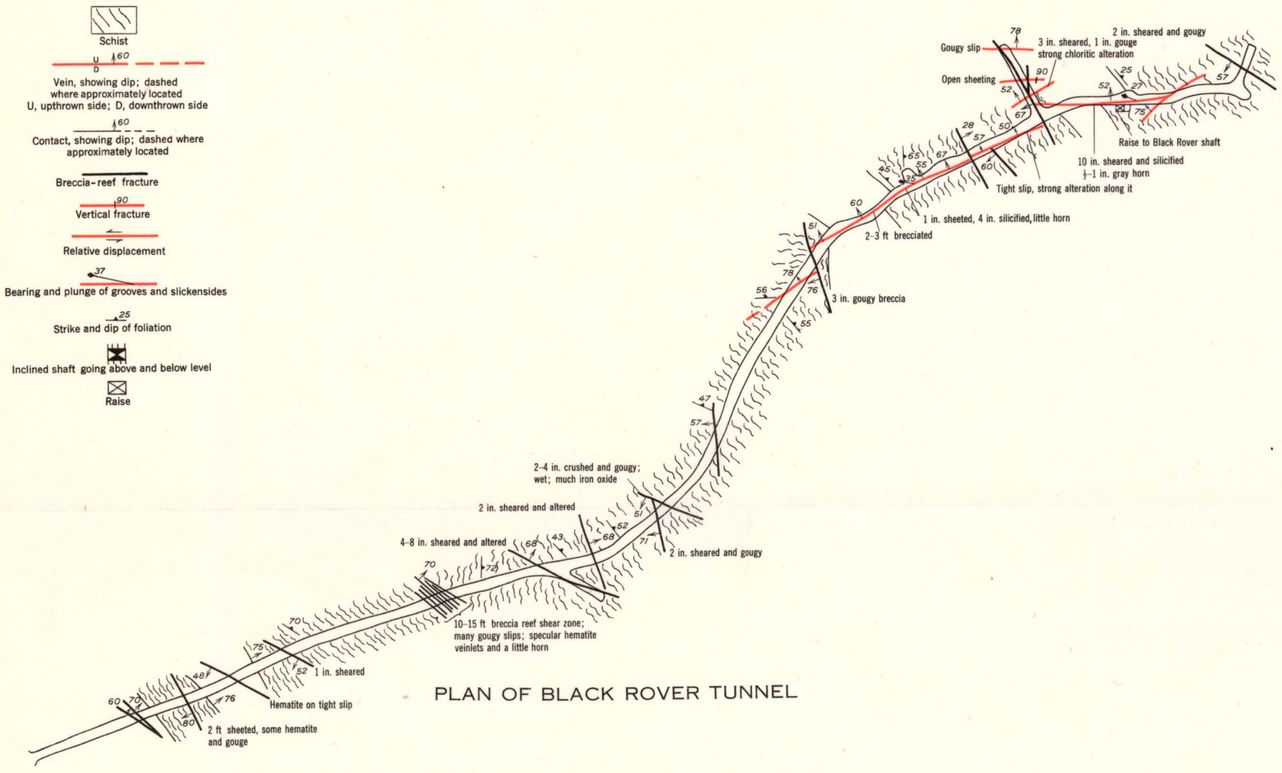

PLAN OF BLACK ROVER TUNNEL

Geology by Ogden Tweto and J. W. Odell, 1943

GEOLOGIC PLANS OF THE WINDY, BLACK KING, AND BLACK ROVER TUNNELS, BEAVER CREEK DISTRICT

INTERIOR-GEOLOGICAL SURVEY, WASHINGTON, D. C.