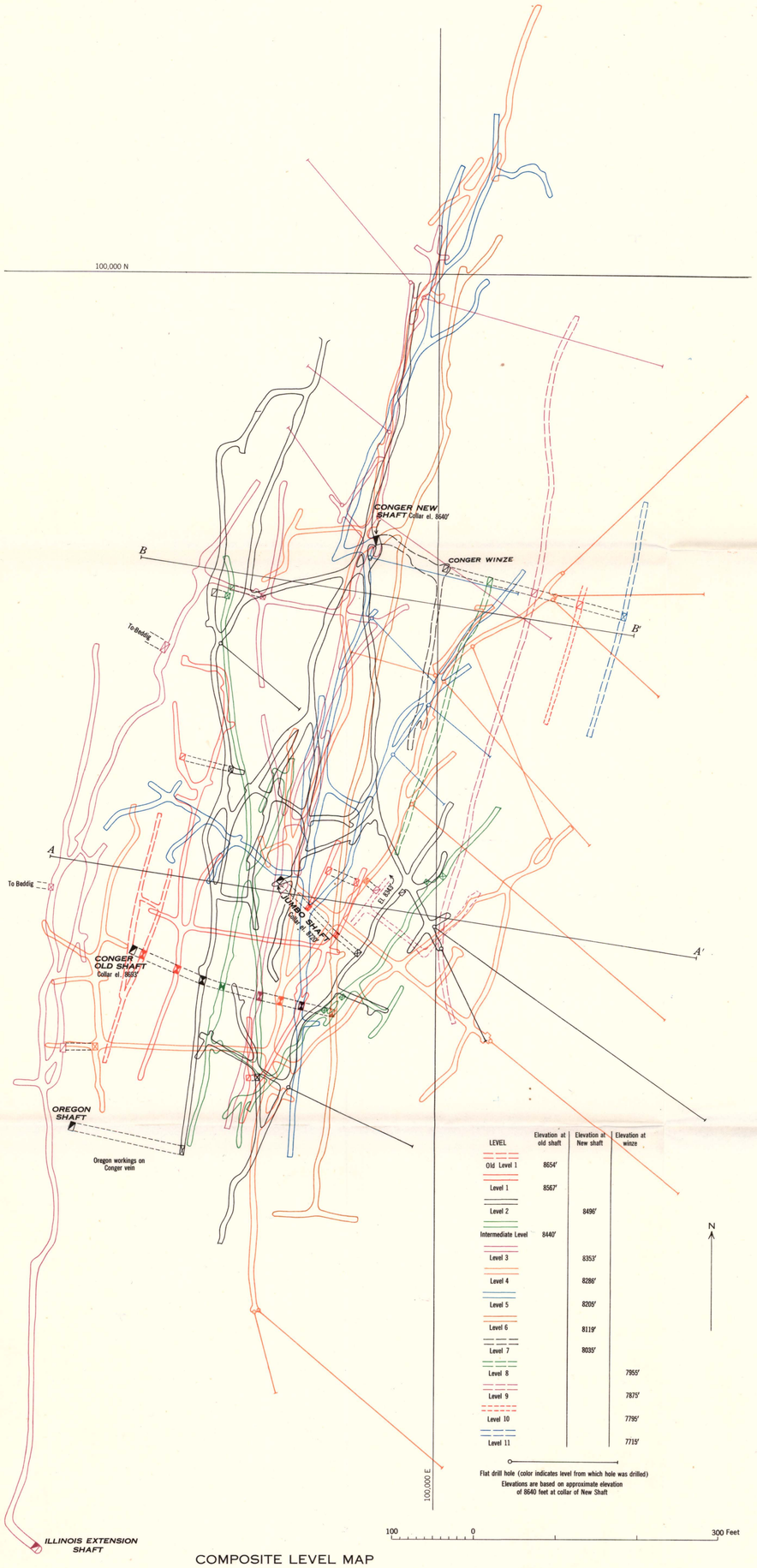

LEVEL	Elevation at old shaft	Elevation at New shaft	Elevation at winze
Old Level 1	8654'		
Level 1	8567'		
Level 2		8496'	
Intermediate Level	8440'		
Level 3		8353'	
Level 4		8286'	
Level 5		8205'	
Level 6		8119'	
Level 7		8035'	
Level 8			7955'
Level 9			7875'
Level 10			7796'
Level 11			7715'

Flat drill hole (color indicates level from which hole was drilled)
Elevations are based on approximate elevation of 8640 feet at collar of New Shaft

COMPOSITE LEVEL MAP

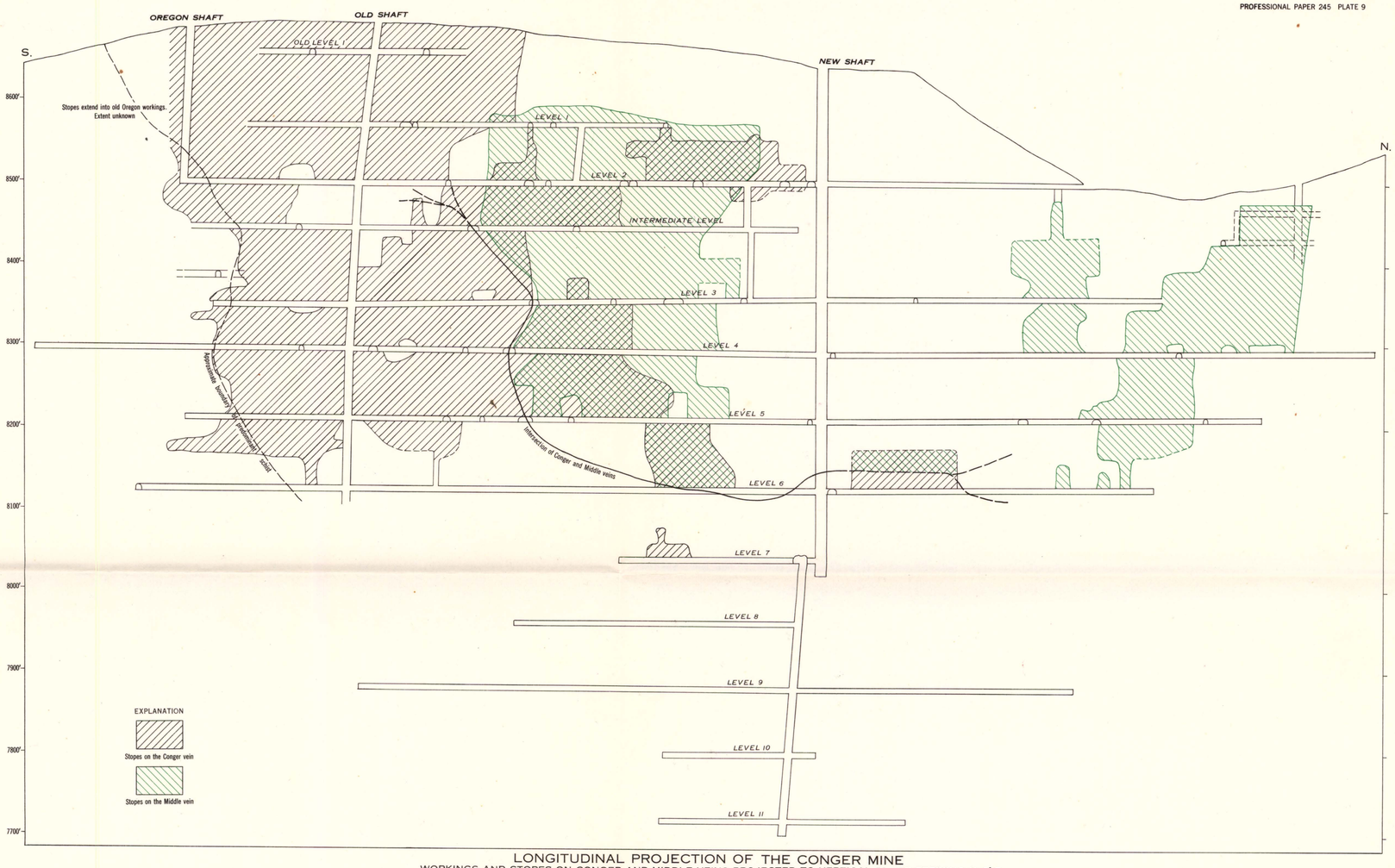

LONGITUDINAL PROJECTION OF THE CONGER MINE
WORKINGS AND STOPES ON CONGER AND MIDDLE VEINS PROJECTED TO VERTICAL PLANE STRIKING N. 8° E.

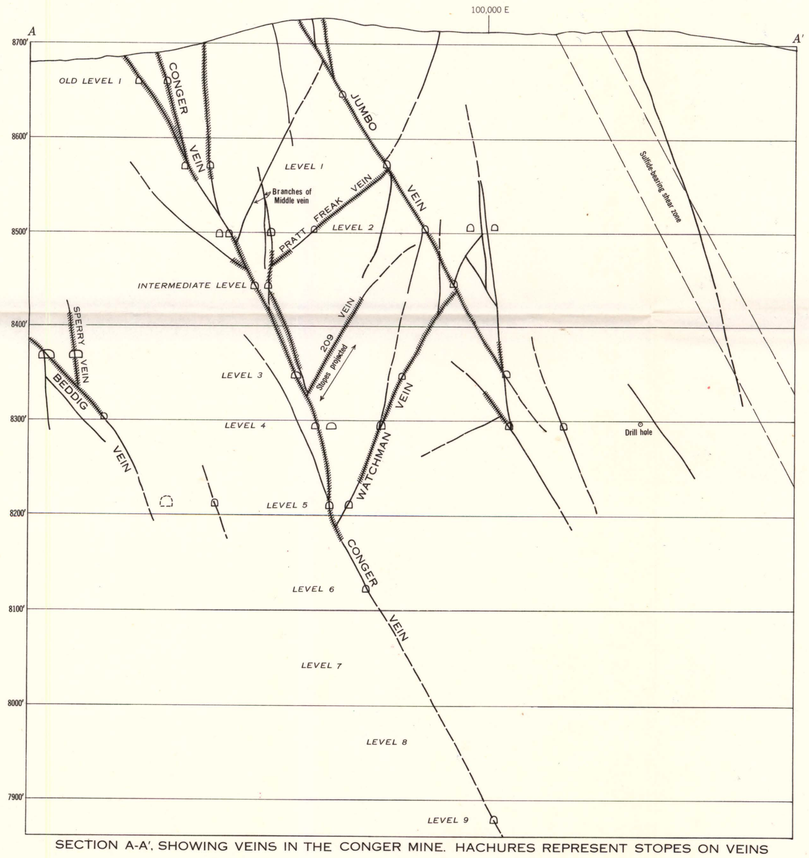

SECTION A-A', SHOWING VEINS IN THE CONGER MINE. HACHURES REPRESENT STOPES ON VEINS

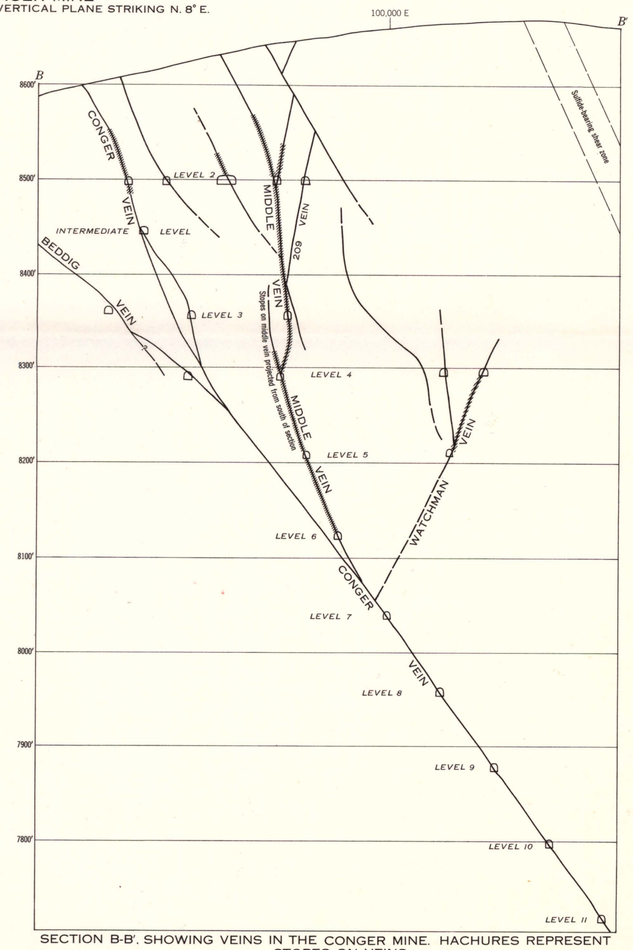

SECTION B-B', SHOWING VEINS IN THE CONGER MINE. HACHURES REPRESENT STOPES ON VEINS

COMPOSITE MAP AND SECTIONS OF THE CONGER MINE

INTERIOR-GEOLOGICAL SURVEY, WASHINGTON, D. C.