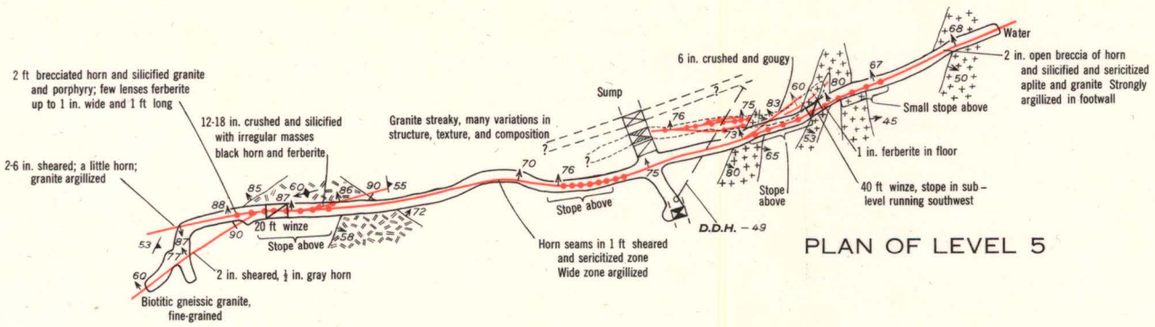

PLAN OF LEVEL 5

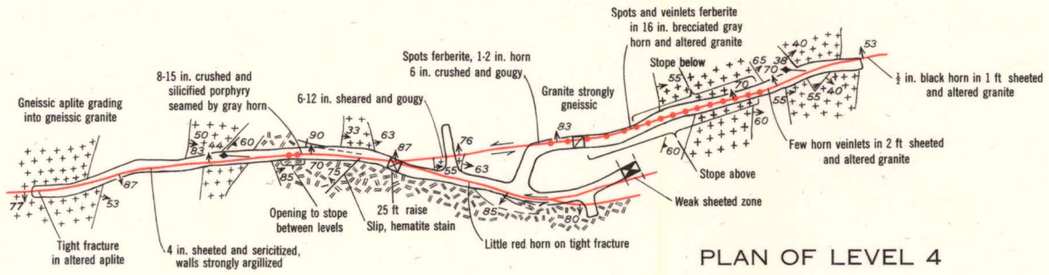

PLAN OF LEVEL 4

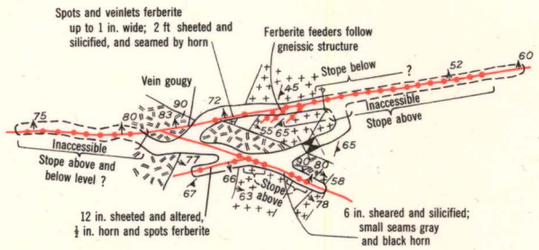

PLAN OF LEVEL 3

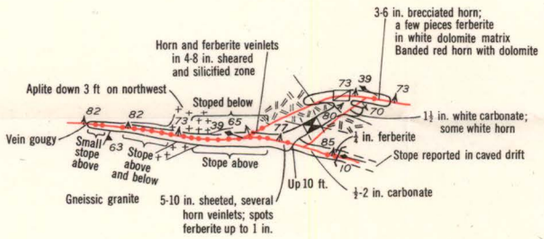

PLAN OF LEVEL 2

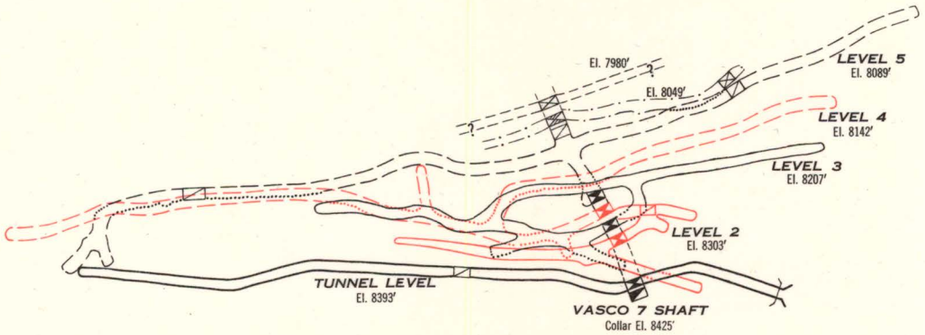

COMPOSITE MAP OF THE VASCO 7 MINE

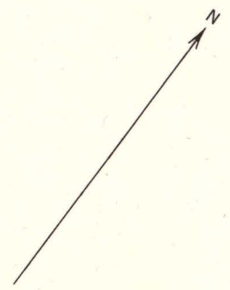

EXPLANATION

- Hornblende monzonite porphyry
- Aplite and gneissic aplite
- Granite and gneissic granite
- Vein, showing dip (75)
- Vertical vein (90)
- Ferberite on vein
- Contact, showing dip; dashed where approximately located (85)
- Vertical contact (90)
- Relative displacement
- Bearing and plunge of slickensides (39)
- Strike and dip of foliation (53)
- Vertical foliation and pitch of linear element (60)
- Shaft at surface
- Inclined shaft going above and below level
- Raise
- Winze
- Winze extending through level
- Caved workings
- Diamond-drill hole, showing inclination (D.D.H.–49)

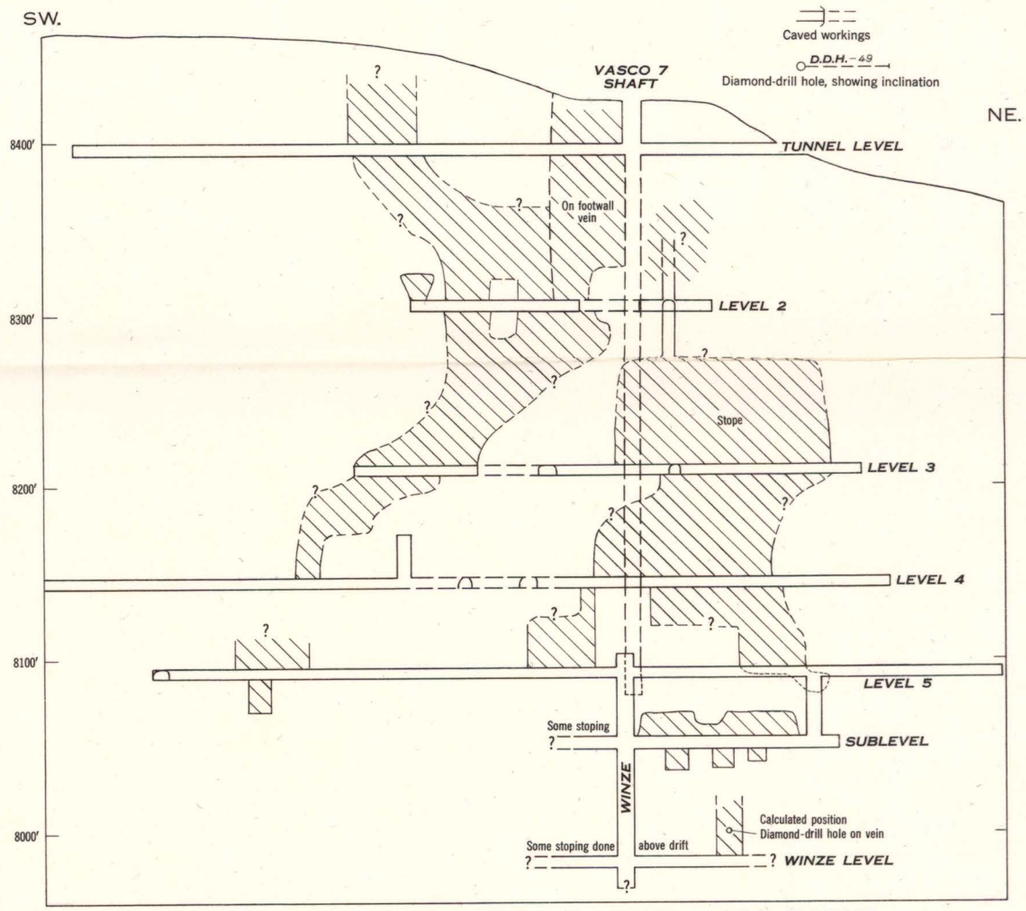

LONGITUDINAL PROJECTION OF THE VASCO 7 MINE
SHOWING STOPES ON MAIN VEIN

Geology by Ogden Tweto, 1943

INTERIOR GEOLOGICAL SURVEY, WASHINGTON, D. C.

GEOLOGIC PLANS AND LONGITUDINAL PROJECTION OF THE VASCO 7 MINE

50 0 250 Feet