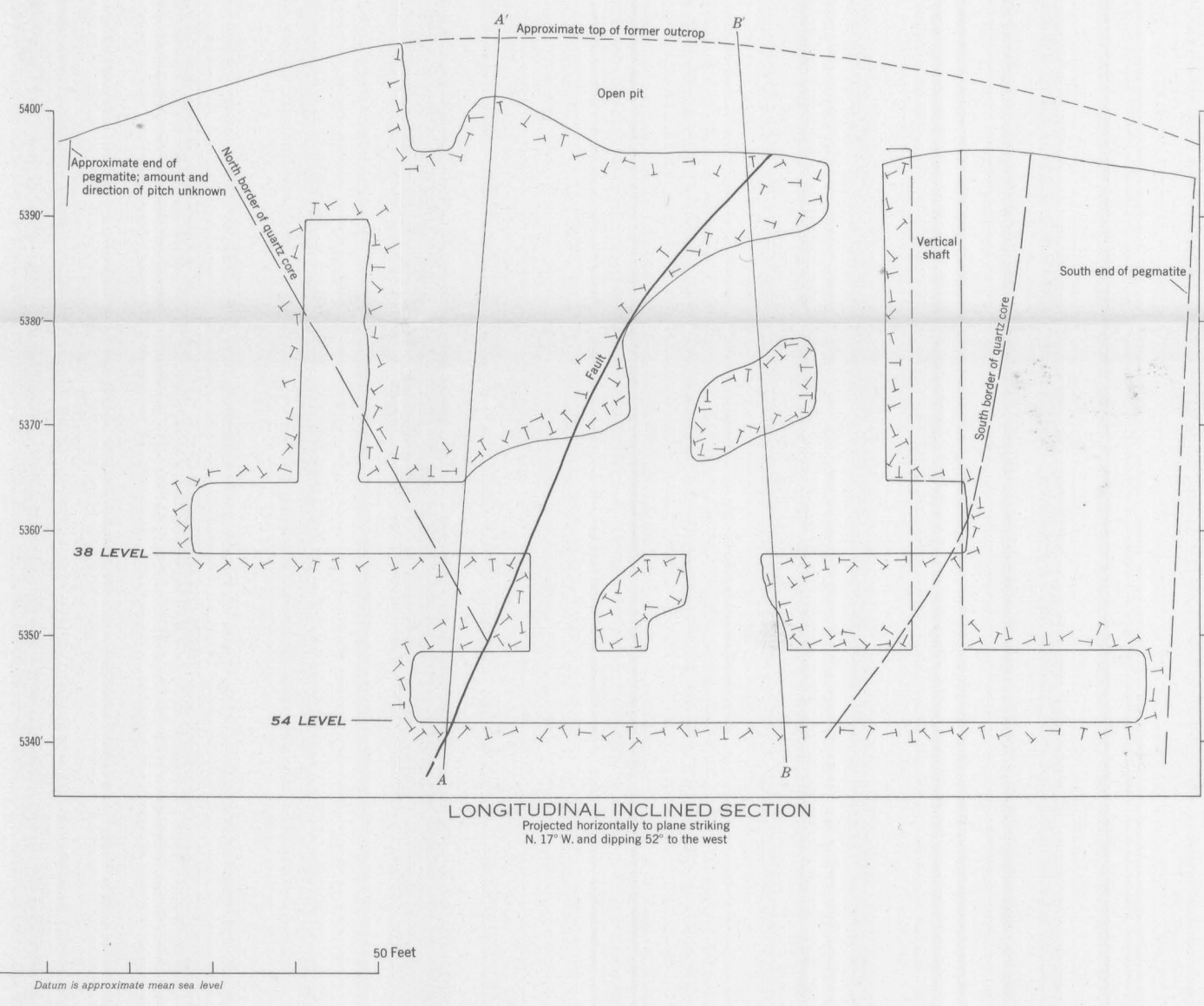
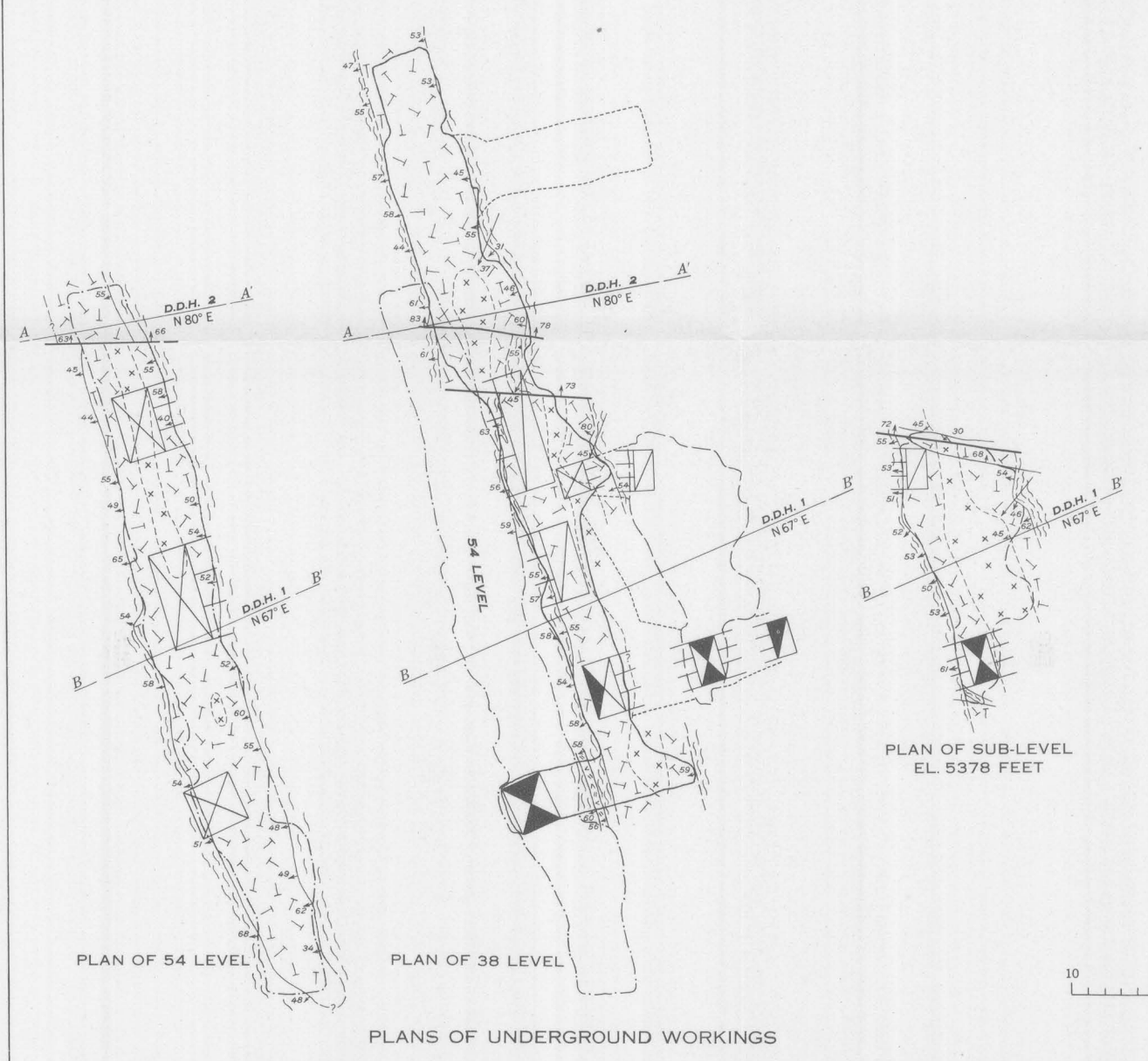



EXPLANATION

- Pegmatite undivided, mostly quartz-albite-perthite pegmatite
- Quartz pegmatite
- Quartz-perthite pegmatite
- Quartz-albite-perthite-muscovite pegmatite
- Quartz-plagioclase-muscovite pegmatite
- Quartz-mica schist
- Contact, showing dip
- Approximate contact
- Inferred contact
- Contact between pegmatite units
- Fault showing dip, dashed where approximately located
- Fault showing relative movement
- Strike and dip of foliation
- Plunge of roll
- Shaft
- Inclined shaft
- Shaft going above and below level
- Bottom of shaft
- Foot of raise or winze
- Head of raise or winze
- Rim of excavation
- Limit of underground workings
- Outline of stopes and raises
- Dump
- Diamond drill holes by U. S. Bureau of Mines



GEOLOGIC MAP, PLANS, AND SECTIONS, JACK RABBIT MINE, CUSTER COUNTY, SOUTH DAKOTA