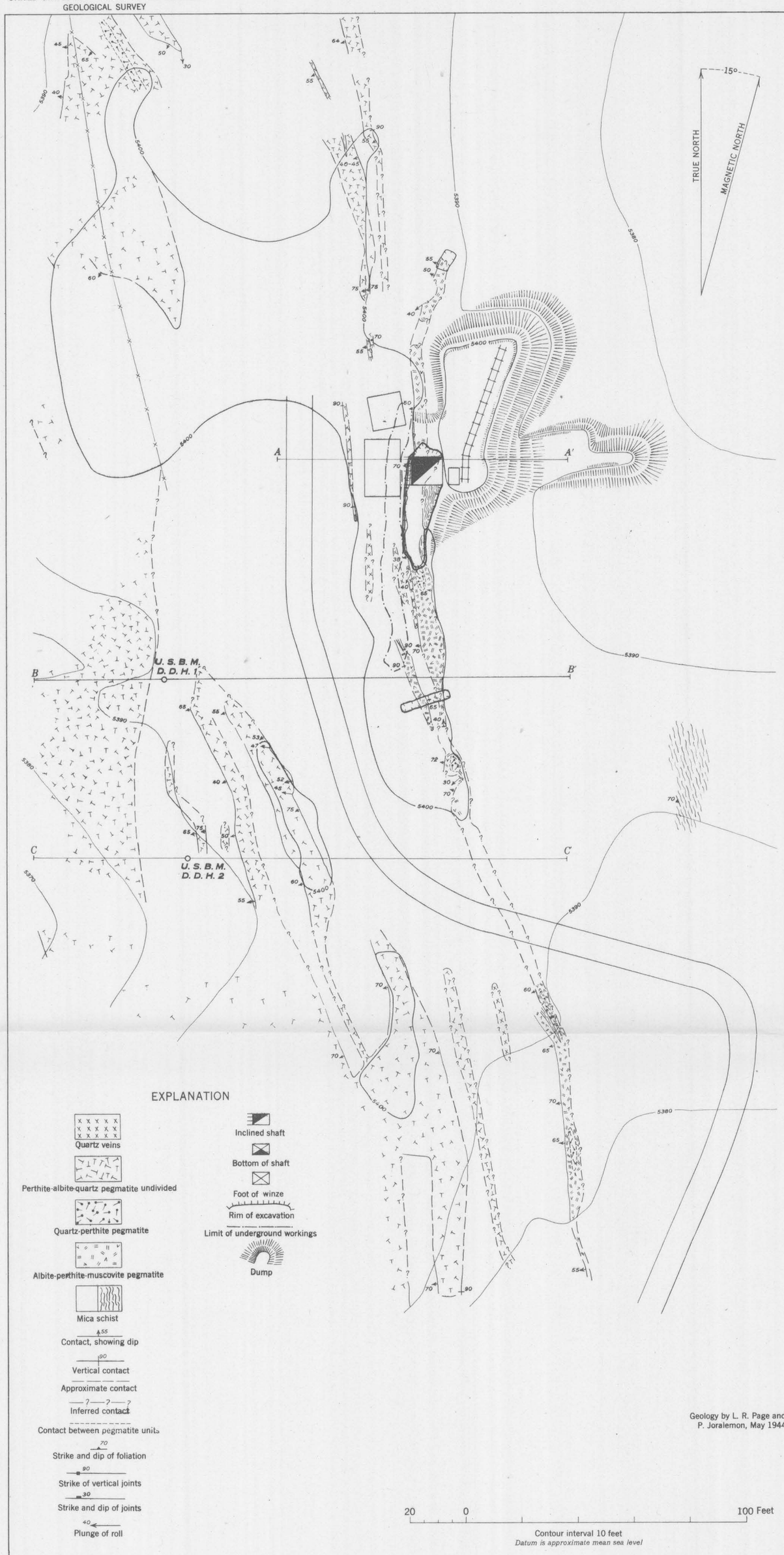

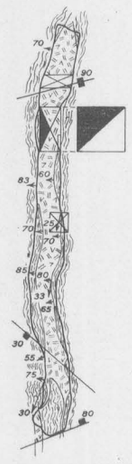

PLAN OF 50 LEVEL

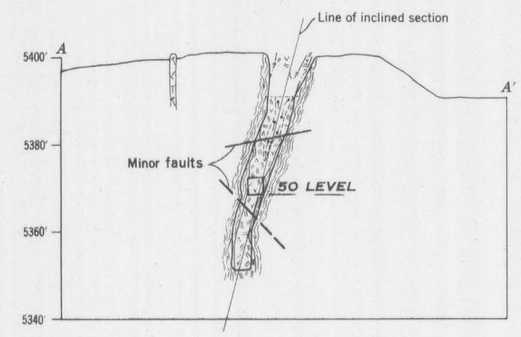

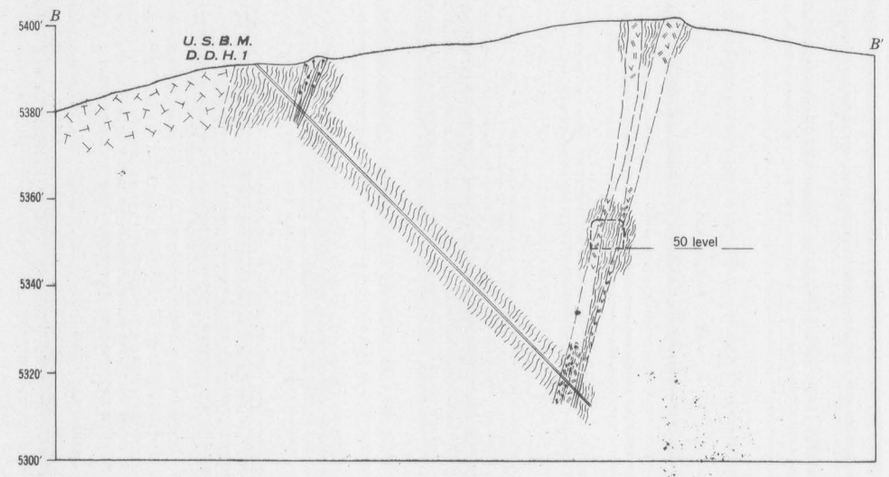

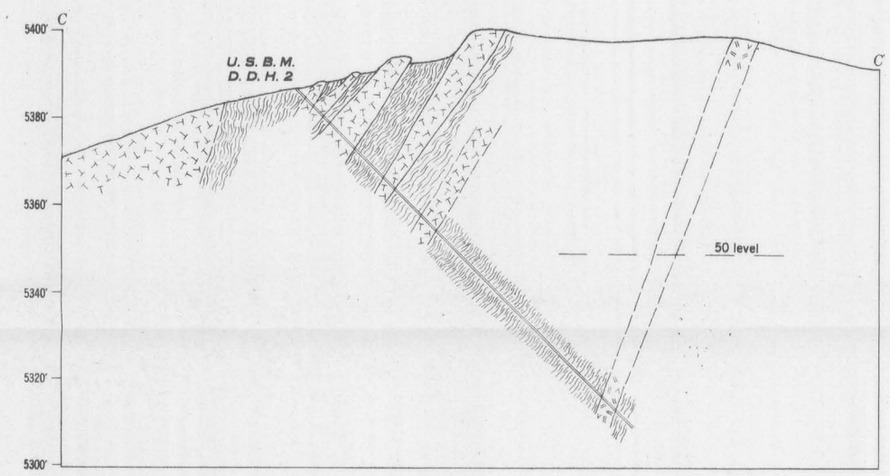

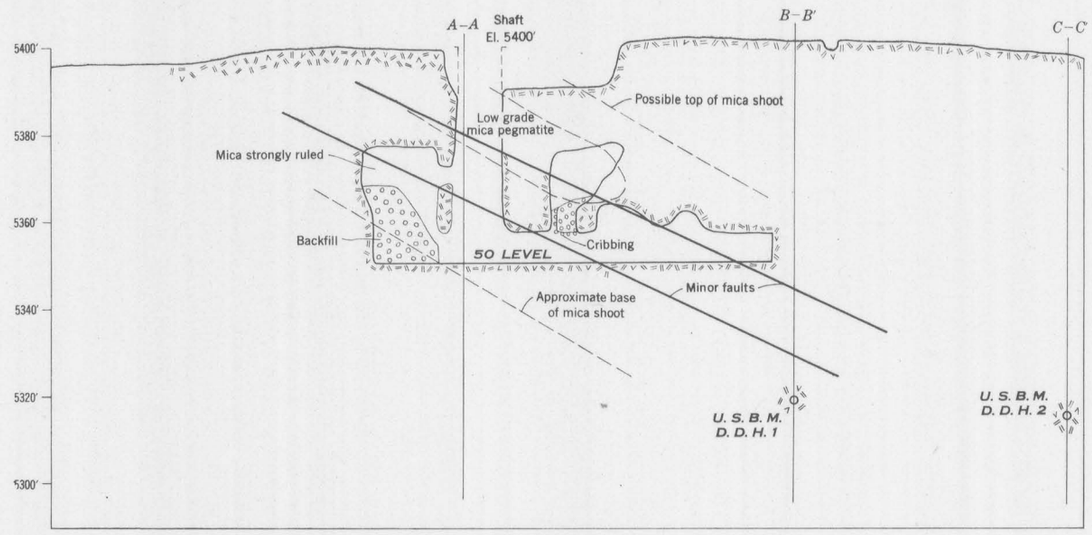

NORTH-SOUTH LONGITUDINAL SECTION
INCLINED 75° TO THE WEST

GEOLOGIC MAP AND SECTIONS, MIDAS MICA MINE, CUSTER COUNTY, SOUTH DAKOTA

210124 O - 53 (In pocket)