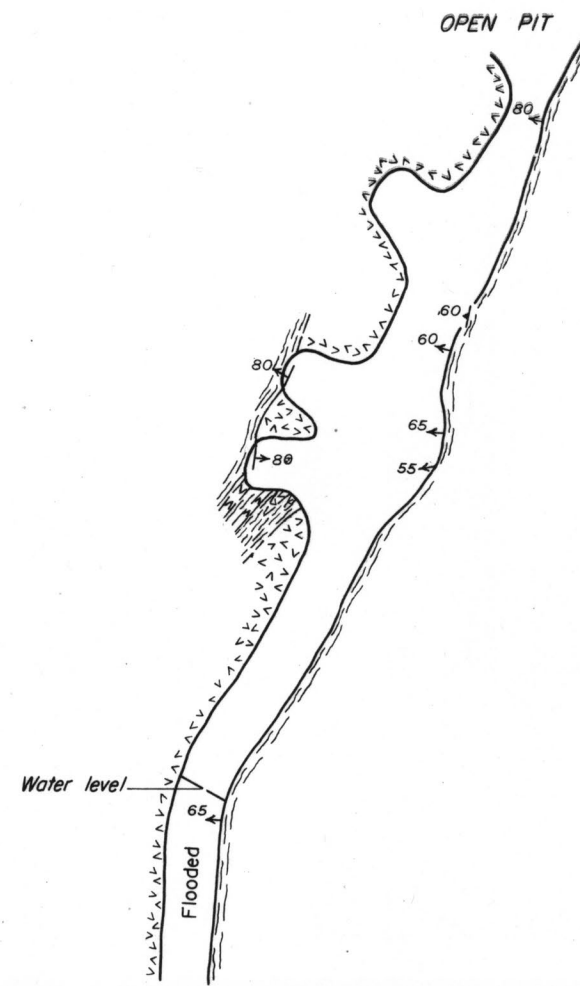
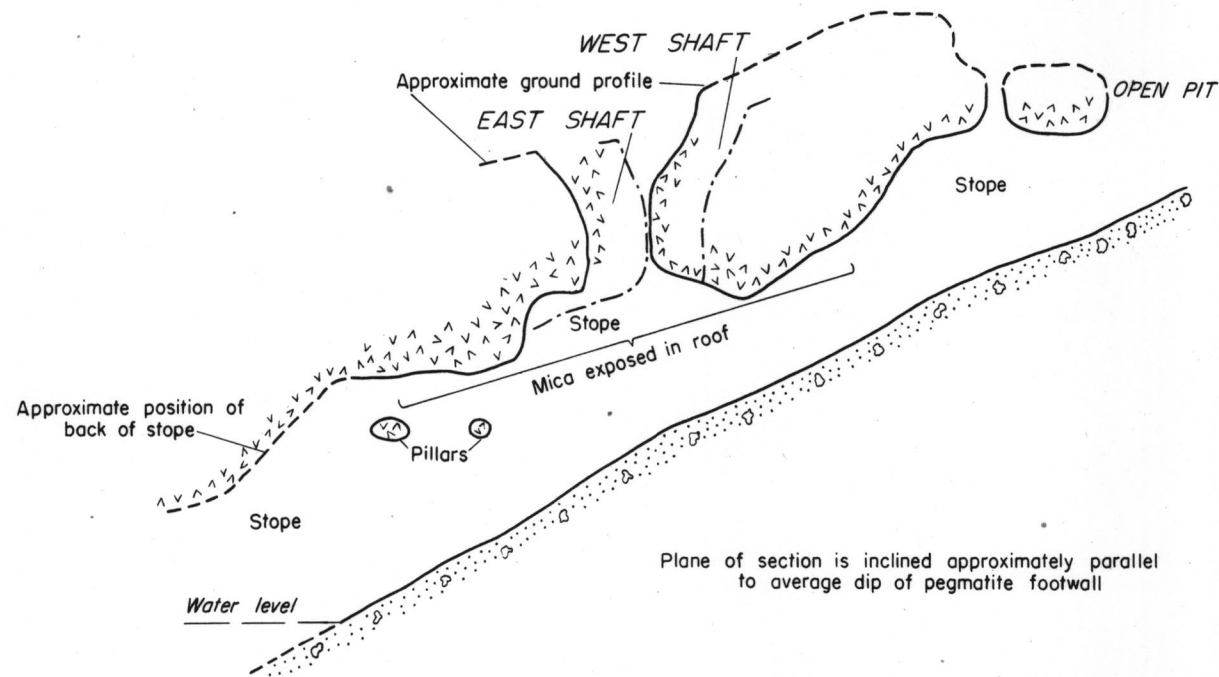


SKETCH OF SOUTH WALL OF NORTHERN PIT

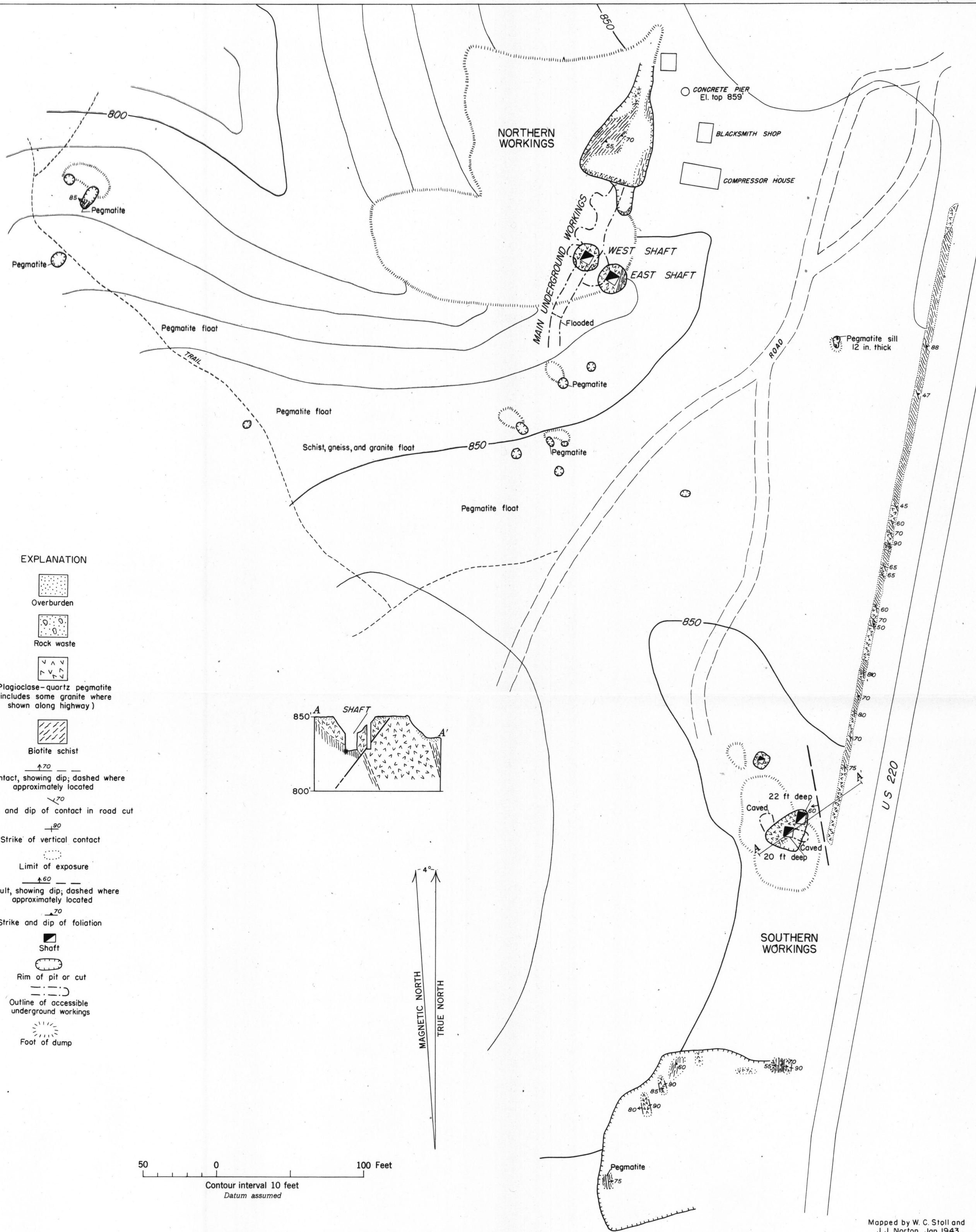
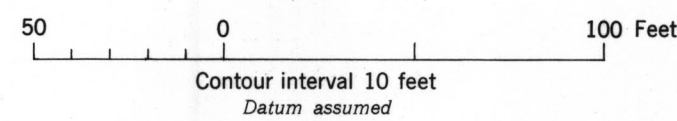
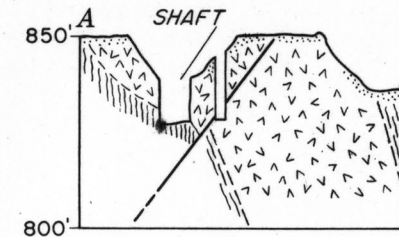


PROJECTED GEOLOGIC PLAN OF MAIN WORKINGS ALONG INCLINE



LONGITUDINAL PROJECTION OF MAIN UNDERGROUND WORKINGS

- EXPLANATION
- Overburden
 - Rock waste
 - Plagioclase-quartz pegmatite (includes some granite where shown along highway)
 - Biotite schist
 - Contact, showing dip; dashed where approximately located
 - Strike and dip of contact in road cut
 - Strike of vertical contact
 - Limit of exposure
 - Fault, showing dip; dashed where approximately located
 - Strike and dip of foliation
 - Shaft
 - Rim of pit or cut
 - Outline of accessible underground workings
 - Foot of dump



Mapped by W. C. Stoll and J. J. Norton, Jan. 1943

GEOLOGIC MAP, PLAN, AND SECTIONS OF THE RIDGEWAY MINES, HENRY COUNTY, VIRGINIA