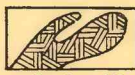


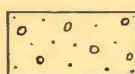
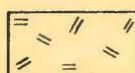



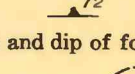



EXPLANATION

-  Andesite dike
-  Magnetite ore
Ore bodies A, B, and C referred to in text
-  Chalcopyrite-bearing skarn
-  Skarn
-  Augite monzonite
-  Altered schist
Includes some dike rock
-  Marble
-  Contact, showing dip; dashed where inferred
-  Strike and dip of foliation
-  Tunnel projected on ground surface

Topography by Joel Moss and William T. Gorman, 1944

Geology by George C. Kennedy, 1944

INTERIOR-GEOLOGICAL SURVEY, WASHINGTON, D. C.

GEOLOGIC MAP OF MAGNETITE CLIFF BODIES AND VICINITY, JUMBO BASIN, PRINCE OF WALES ISLAND, SOUTHEASTERN ALASKA

