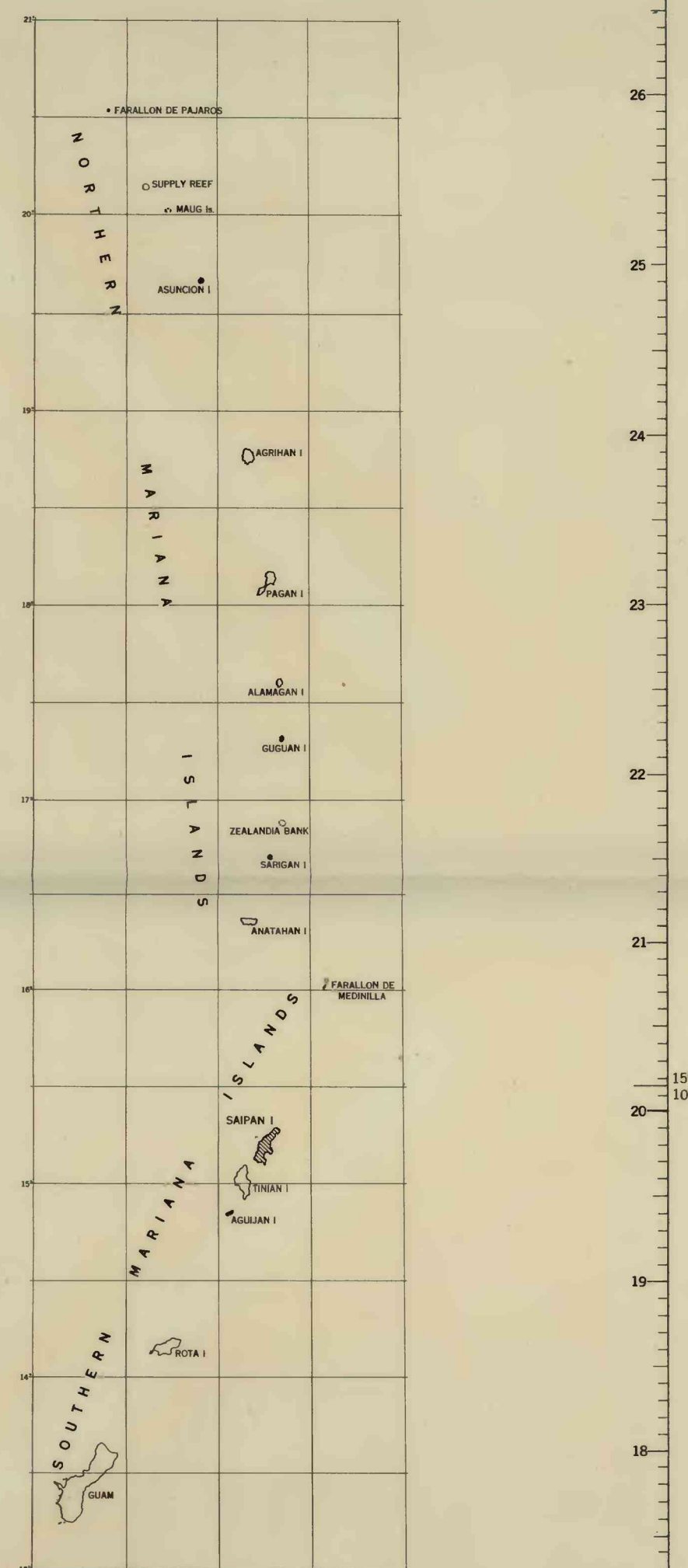
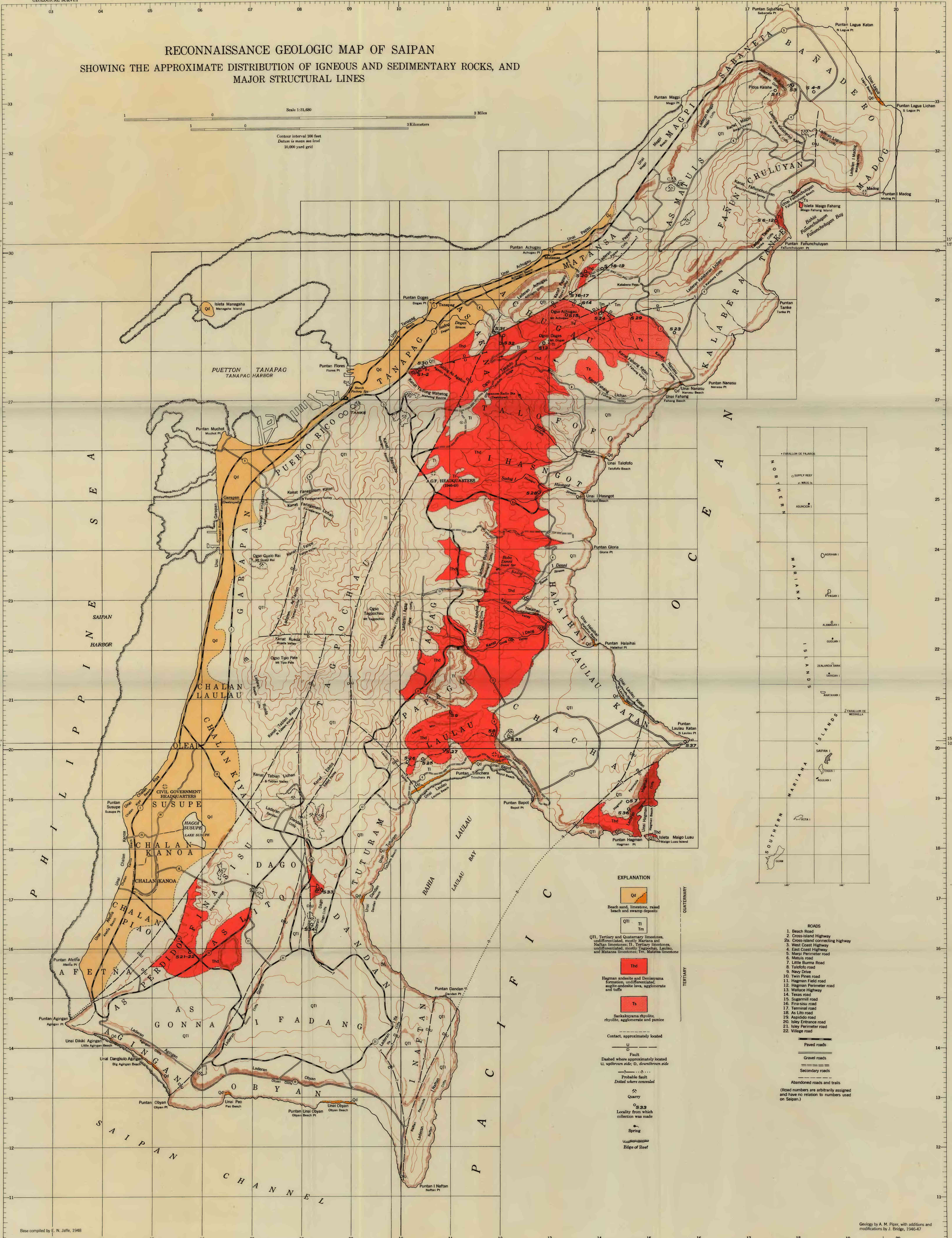
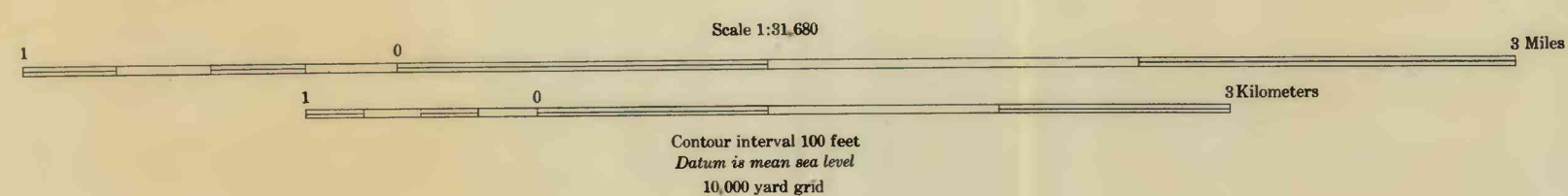


# RECONNAISSANCE GEOLOGIC MAP OF SAIPAN

SHOWING THE APPROXIMATE DISTRIBUTION OF IGNEOUS AND SEDIMENTARY ROCKS, AND MAJOR STRUCTURAL LINES



### EXPLANATION

- Qd Beach sand, limestone, raised beach and swamp deposits
- QTI Tertiary and Quaternary limestones, undifferentiated, mostly Mariana and Naitan limestones; Tl, Tertiary limestones, undifferentiated, mostly Tagpochoi, Lualua, and Matiana limestones; Tm, Matiana limestone
- Thd Hagman andesite and Denisyama formation, undifferentiated, augite-andesite lava, agglomerate and tuff
- Ts Saakayama rhyolite, rhyolite, agglomerate and ponice
- Contact, approximately located
- Fault
- Dashed where approximately located, U, upthrown side; D, downthrown side
- Probable fault
- Dotted where concealed
- Quarry
- Locality from which collection was made
- Spring
- Edge of Reef

QUATERNARY  
TERTIARY

ROADS

- 1 Beach Road
- 2 Cross-island Highway
- 3 West Coast Highway
- 4 East Coast Highway
- 5 Marpi Perimeter road
- 6 Matiao road
- 7 Little Burma Road
- 8 Taflofo road
- 9 Navy Drive
- 10 Twin Pines road
- 11 Hagman Field road
- 12 Hagman Perimeter road
- 13 Wallace Highway
- 14 Texas road
- 15 Sugarmill road
- 16 Fin-situ road
- 17 Terminal road
- 18 As Lito road
- 19 Apido road
- 20 Isley Entrance road
- 21 Isley Perimeter road
- 22 Village road

- Paved roads
  - Gravel roads
  - Secondary roads
  - Abandoned roads and trails
- (Road numbers are arbitrarily assigned and have no relation to numbers used on Saipan.)