Prepared in cooperation with the
State of California
Department of Natural Resources
Division of Mines

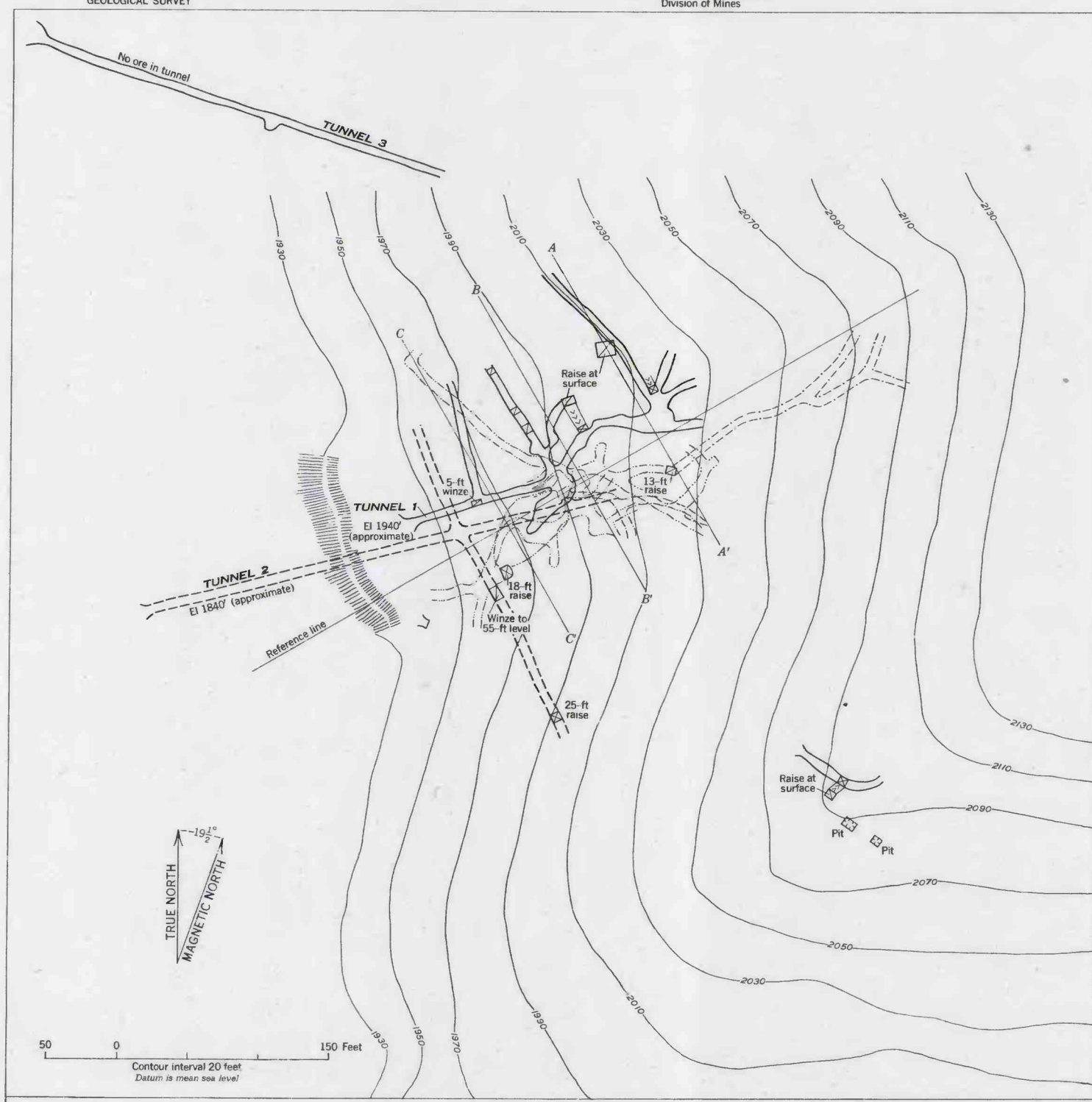

EXPLANATION

Massive sulfide

Gossan

Breccia

Contact, showing dip, dashed where approximately located; queried where probable

Probable fault, showing dip

Adit

Foot of raise or winze

Head of raise or winze

Inclined workings, chevrons point down

Tunnel 1

Tunnel 2

31 level

55 level

70 level

84 level

Underground workings, dashed where projected (sections and level maps)

Dump

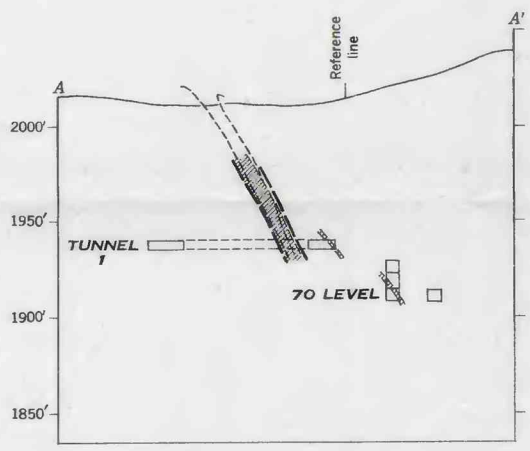

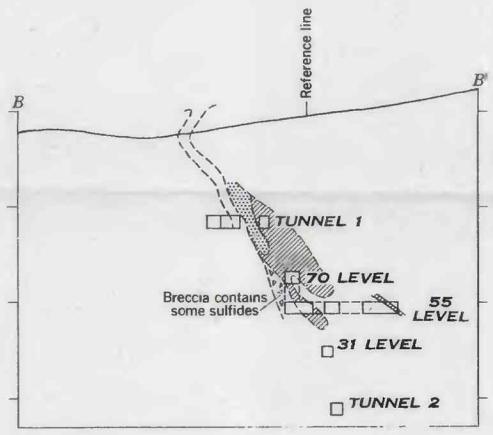

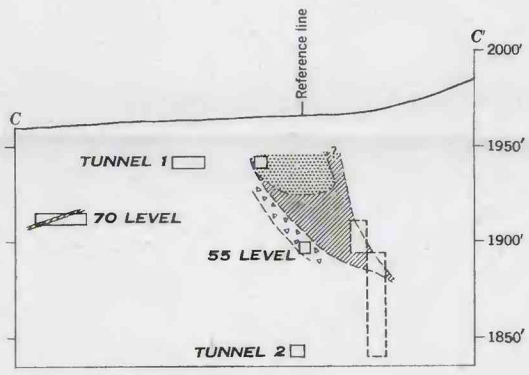

55 LEVEL

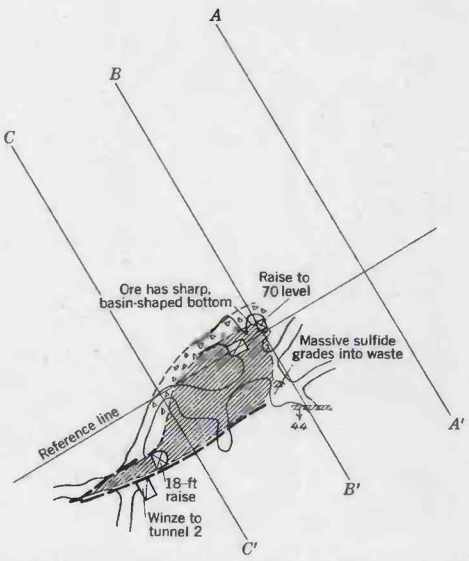

70 LEVEL

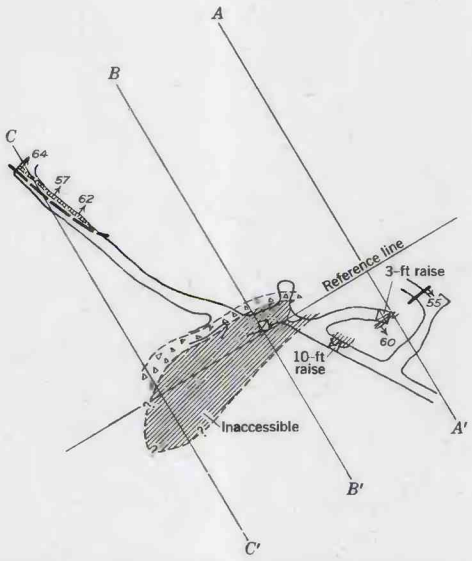

TUNNEL 1 LEVEL

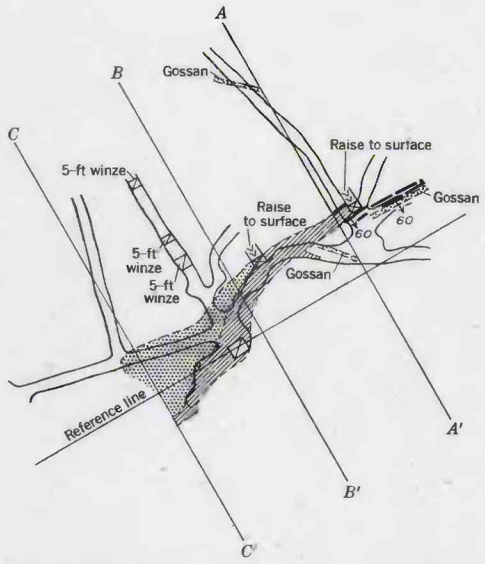

Compiled by A. R. Kinkel, Jr. from maps furnished by U.S. Bureau of Reclamation

MAPS AND SECTIONS OF THE GOLINSKY MINE, SHASTA COUNTY, CALIFORNIA

379725 O - 56 (In pocket)