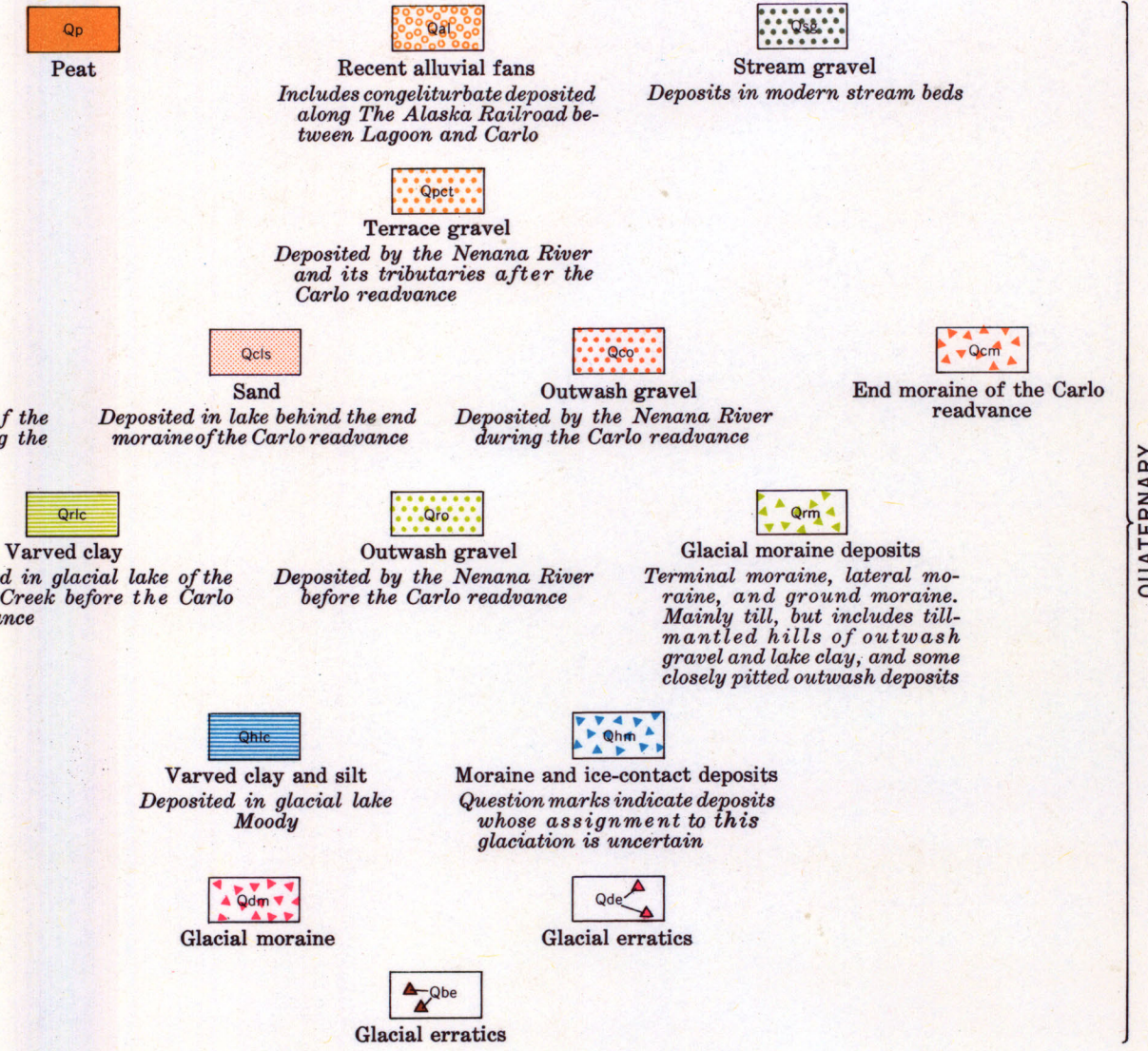


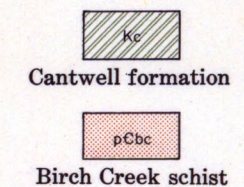


EXPLANATION

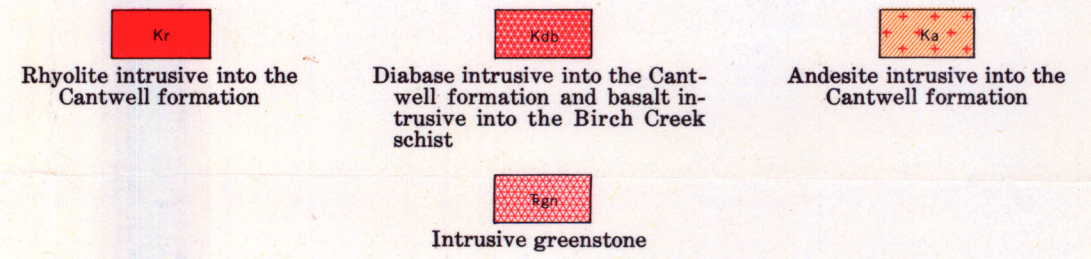
UNCONSOLIDATED SEDIMENTARY DEPOSITS



SEDIMENTARY AND METAMORPHIC ROCKS



IGNEOUS ROCKS



Contact  
Dashed where approximately located

Inferred contact  
Includes contacts mapped from topographic expression only

Fault  
U, upthrown side; D, downthrown side  
Dotted where concealed

Anticline  
Showing trace of axial plane and bearing and plunge of axis

Syncline  
Showing trace of axial plane

Strike and dip of beds

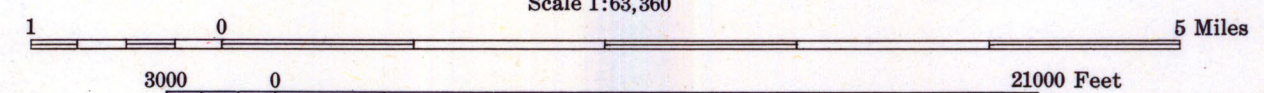
Approximate strike and dip of beds

Strike of vertical foliation

Mile 330  
Railroad milepost

GEOLOGIC MAP OF PART OF HEALY C-4 QUADRANGLE, ALASKA,  
SHOWING PLEISTOCENE DEPOSITS ALONG THE NENANA RIVER

Scale 1:63,360



Contour interval 100 feet  
Dotted lines represent half-interval contours  
Areas not surveyed in detail indicated by broken lines  
Datum is mean sea level