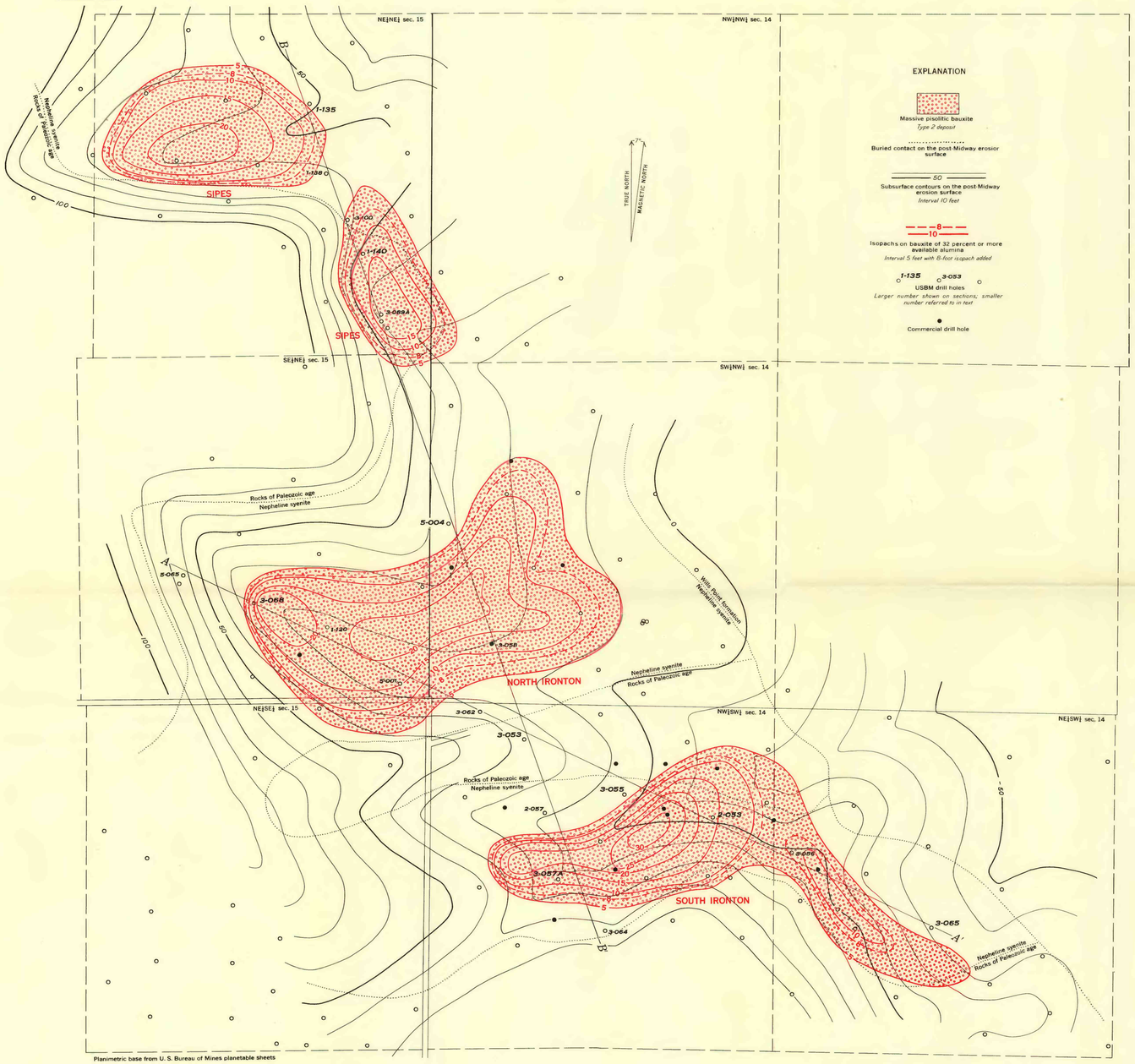


Planimetric base from U. S. Bureau of Mines planetable sheets

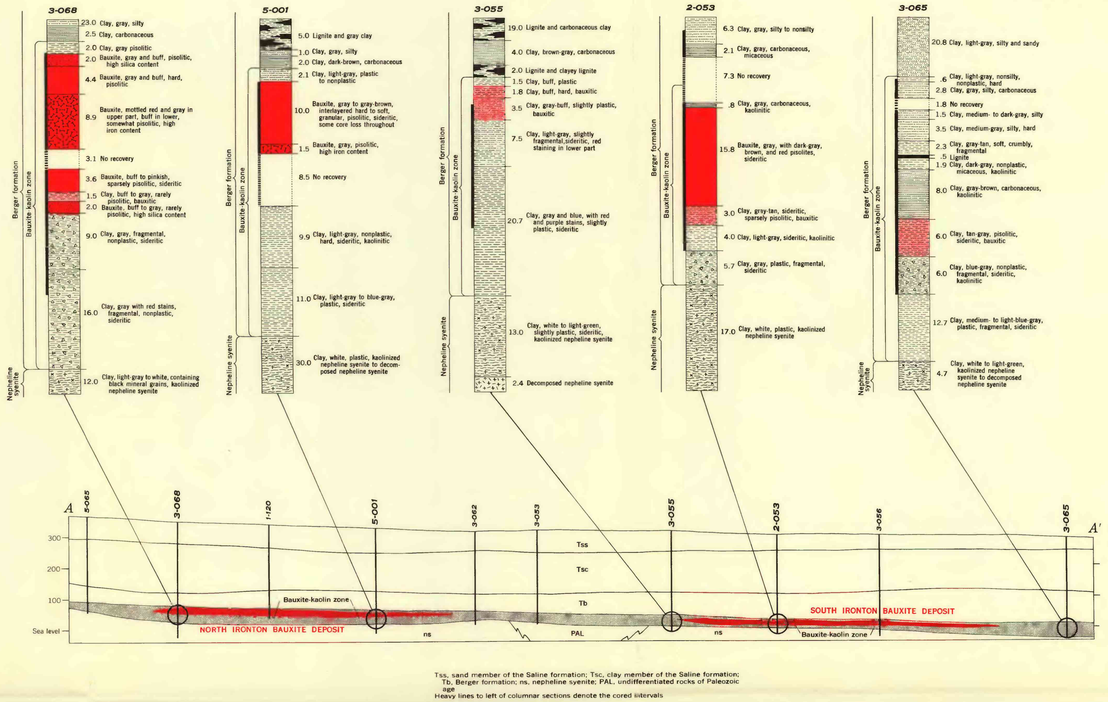


Tss, sand member of the Saline formation; Tsc, clay member of the Saline formation; Tb, Berger formation; ns, nepheline syenite; PAL, undifferentiated rocks of Paleozoic age
Heavy lines to left of columnar sections denote the cored intervals

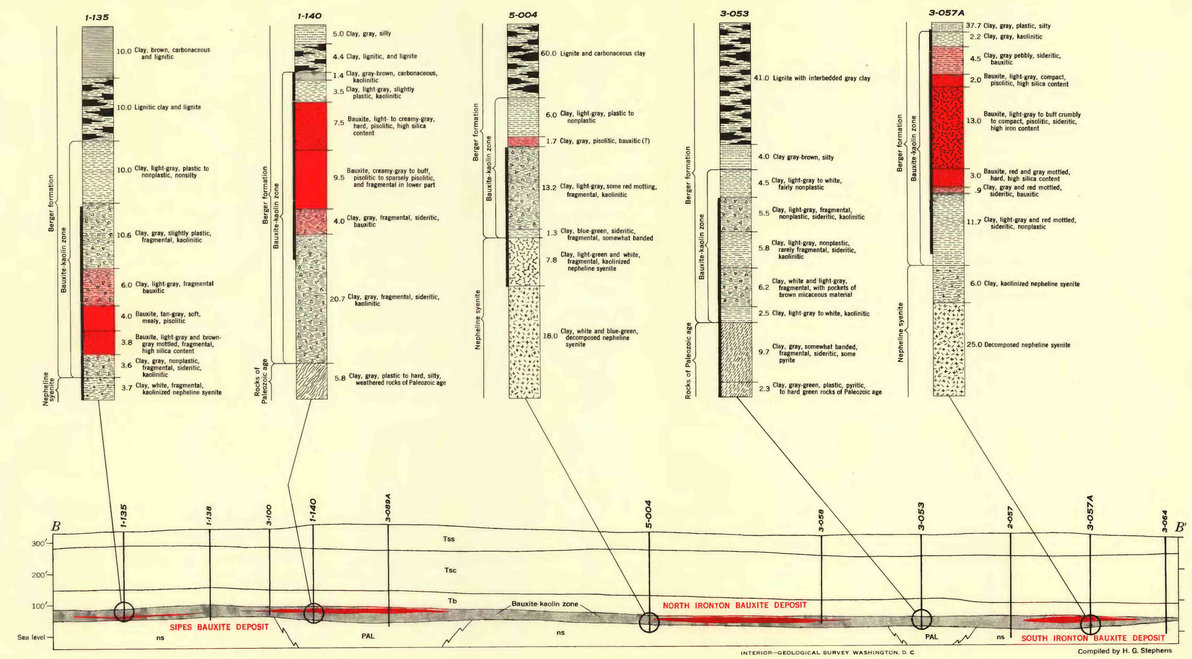


# MAP AND SECTIONS SHOWING THE SIPES AND THE NORTH AND SOUTH IRONTON BAUXITE DEPOSITS OVERLYING THE POST-MIDWAY EROSION SURFACE, AND LITHOLOGY OF THE ASSOCIATED ROCKS SECS. 14 AND 15, T. 1 S., R. 12 W., PULASKI COUNTY, ARKANSAS

250 0 Scale 1:3000 1000 Feet

Datum is mean sea level

INTERIOR—GEOLOGICAL SURVEY, WASHINGTON, D. C.
M R-2074

Compiled by H. G. Stephens