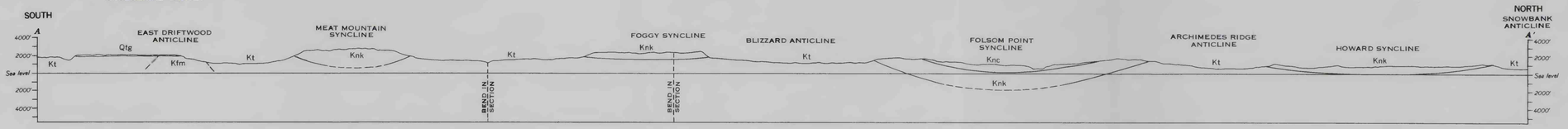

UTUKOK RIVER SECTIONS

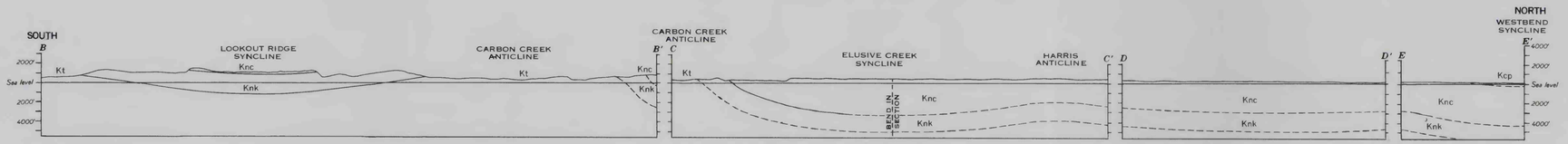

UTUKOK RIVER SECTIONS

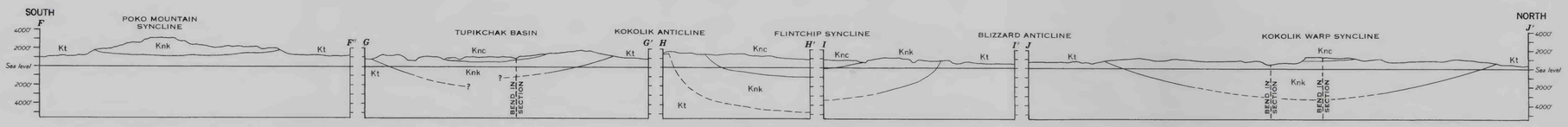

KOKOLIK RIVER SECTIONS

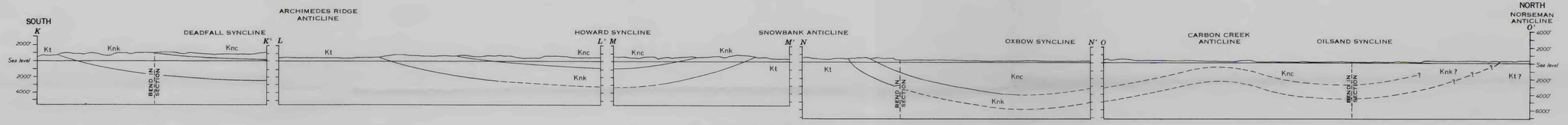

KOKOLIK RIVER AREA SECTIONS

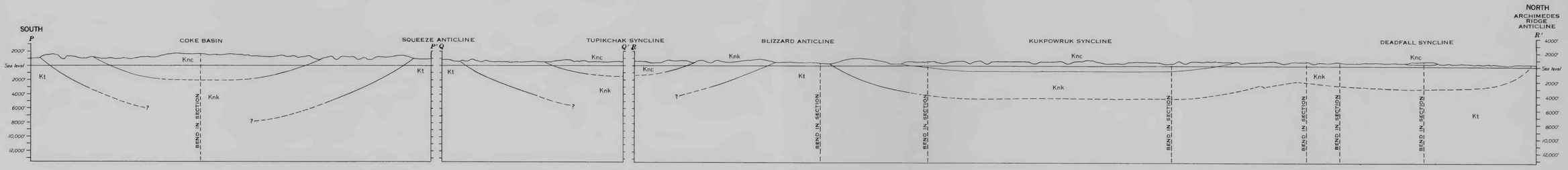

KUKPOWRUK RIVER SECTIONS

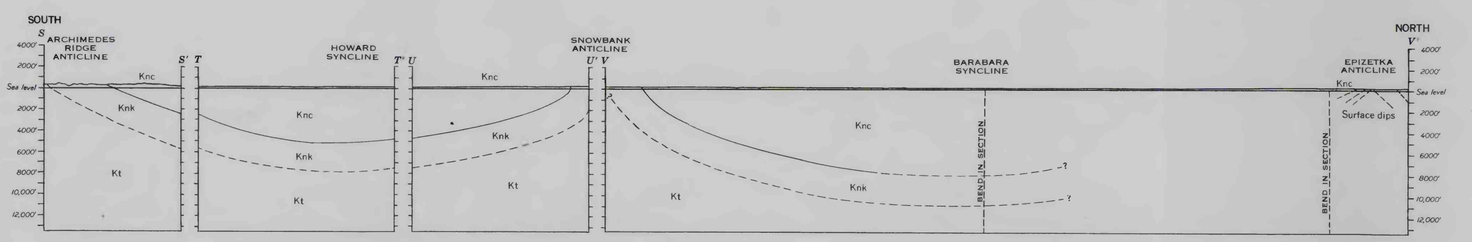

KUKPOWRUK RIVER SECTIONS

EXPLANATION

Pleistocene	Qtg	Terrace gravel	QUATERNARY
Upper Cretaceous, Colville group	Kcp	Prince Creek formation	CRETACEOUS
Lower Cretaceous, Nanushuk group	Knc	Corwin formation	CRETACEOUS
	Knk	Kukpowruk formation	CRETACEOUS
	Kt	Torok formation	CRETACEOUS
	Kfm	Fortress Mountain formation	CRETACEOUS

Contact, dashed where inferred

GEOLOGIC STRUCTURE SECTIONS ALONG THE UTUKOK, KOKOLIK, AND KUKPOWRUK RIVERS, UTUKOK-CORWIN REGION, ALASKA

Scale 1:125 000

5 0 5 Miles

Datum is sea level

544908 O - 61 (in Pocket)