



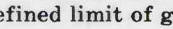



- EXPLANATION**
-  Distribution of gravel of the Echooka glaciation
 -  Distribution of gravel of the Itkillik glaciation
 -  Distribution of gravel of the Sagavanirktok glaciation
 -  Undifferentiated glacial gravel
 -  Well-defined limit of glaciation
 -  Indefinite limit of glaciation

MAP SHOWING DISTRIBUTION OF GLACIAL GRAVEL AND CORRELATION OF GLACIAL ICE ADVANCES IN THE SHAVIOVIK AND SAGAVANIRKTOK RIVERS REGION, ALASKA

Scale 1:500 000

5 0 5 10 15 20 MILES

CONTOUR INTERVAL 1000 FEET
DATUM IS MEAN SEA LEVEL