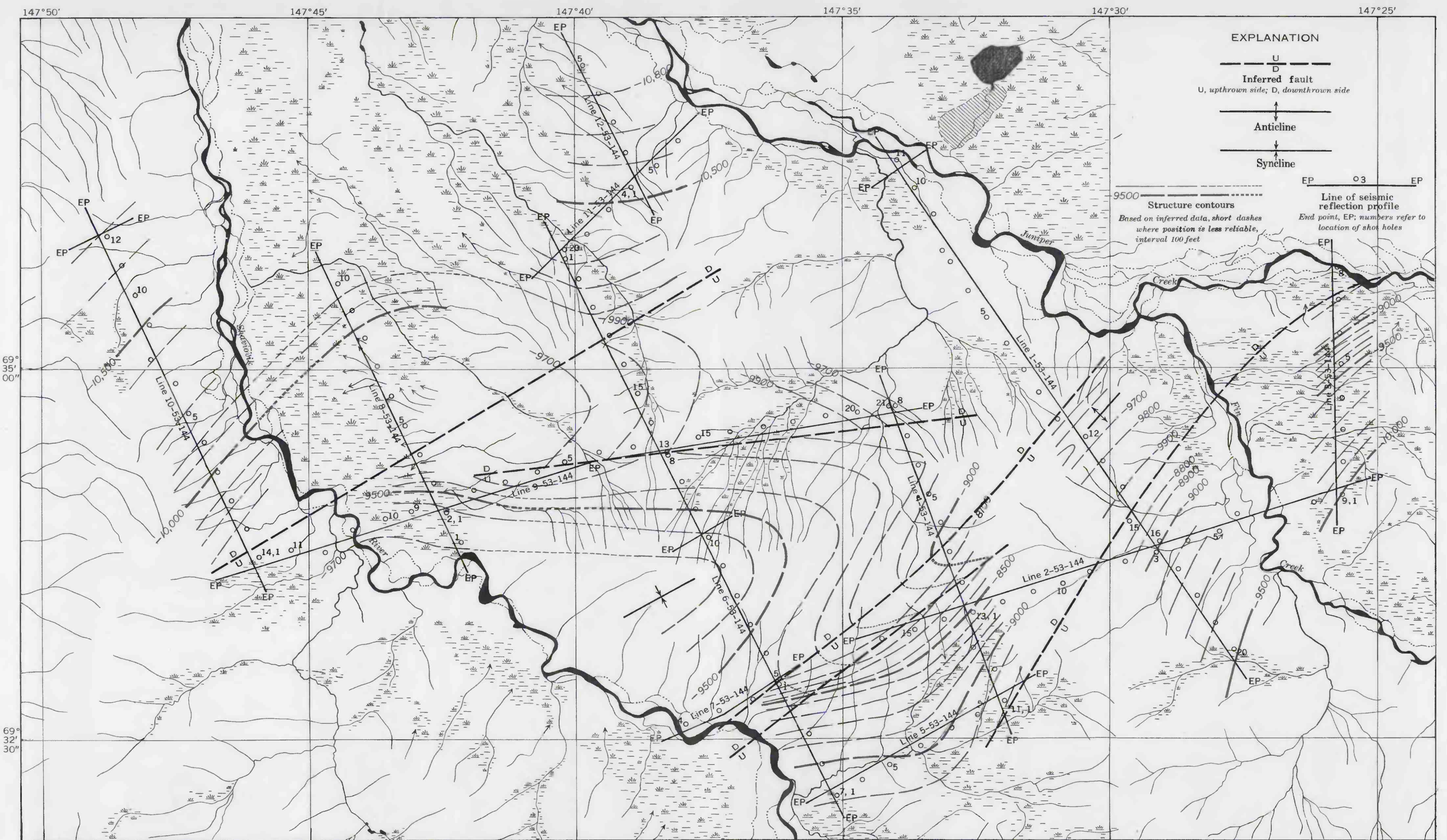
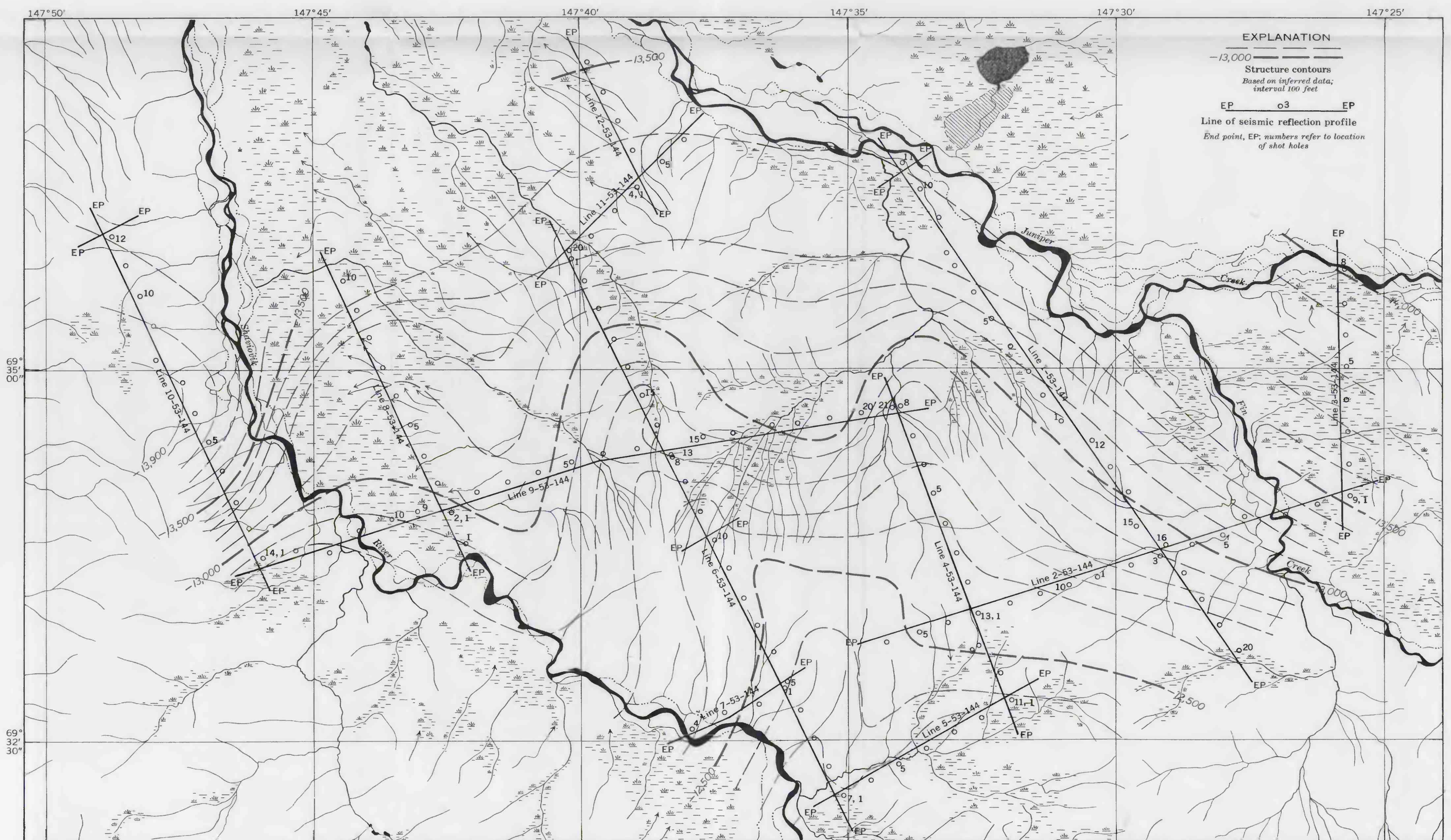


A CONTOURED ON BASE OF SAGAVANIRKTOK FORMATION



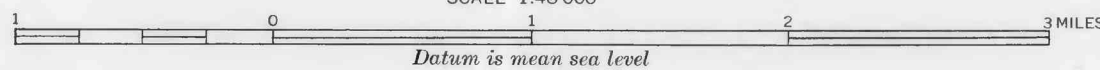
B CONTOURED ON INTERMEDIATE REFLECTING ZONE BELOW THE SAGAVANIRKTOK FORMATION



C CONTOURED ON DEEP REFLECTING ZONE BELOW THE SAGAVANIRKTOK FORMATION

STRUCTURE-CONTOUR MAPS OF THE WEST END OF SHAVIOVIK ANTICLINE, SHAVIOVIK RIVER AREA, ALASKA

SCALE 1:48 000



Datum is mean sea level

Seismograph survey by United Geophysical Co. Inc., seismologist W. L. Romine. Seismic profiles adjusted to U. S. Geological Survey base map.