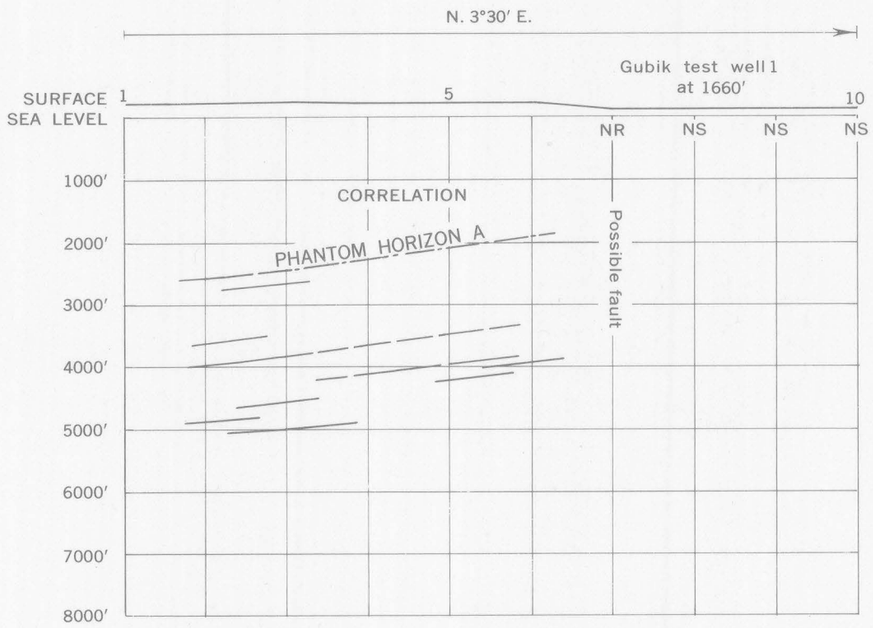


LINE 1-51-144

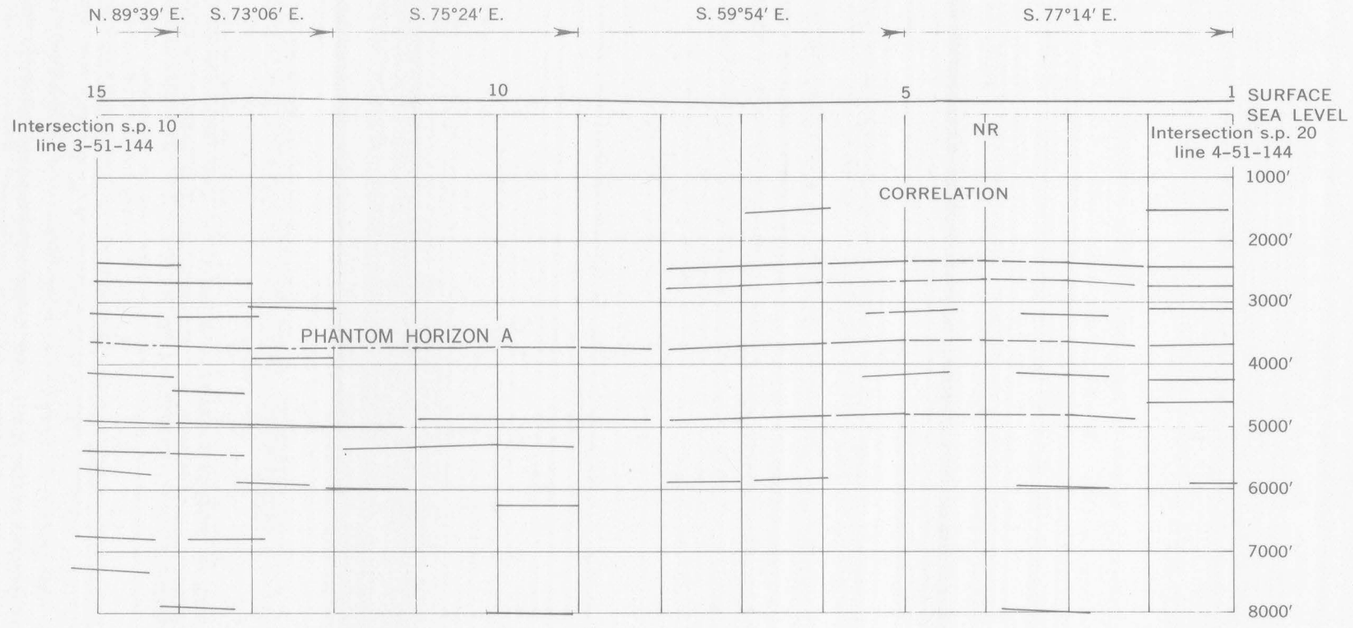


LINE 2-51-144

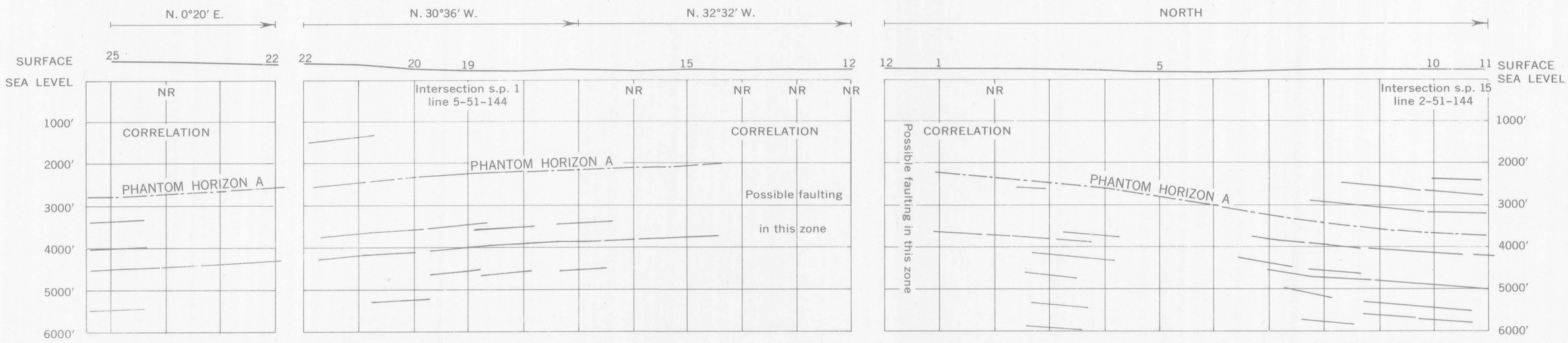


LINE 3-51-144

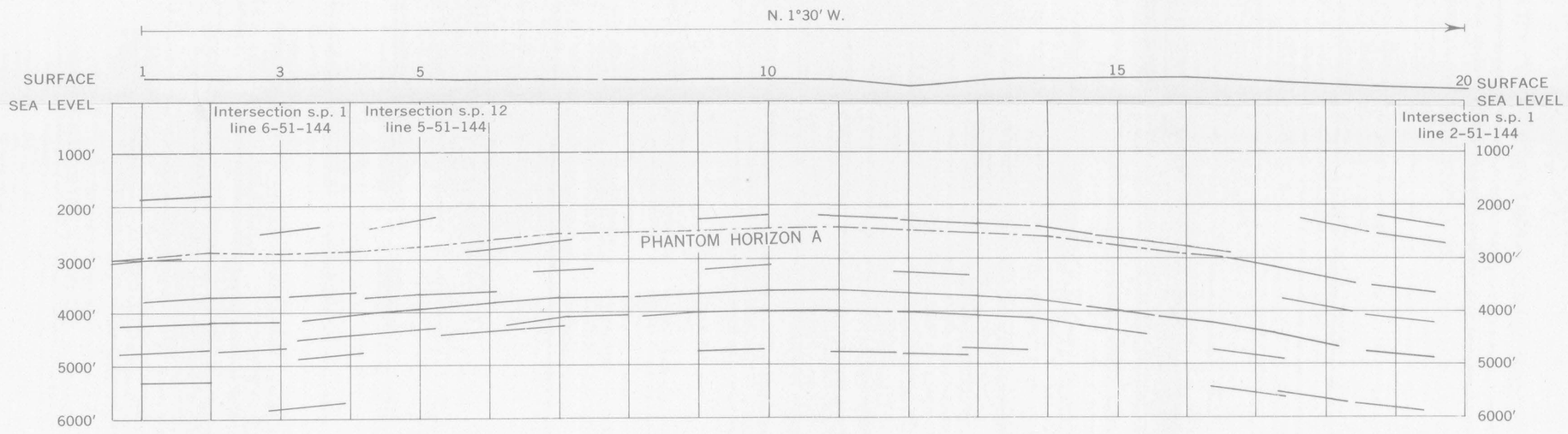


LINE 4-51-144

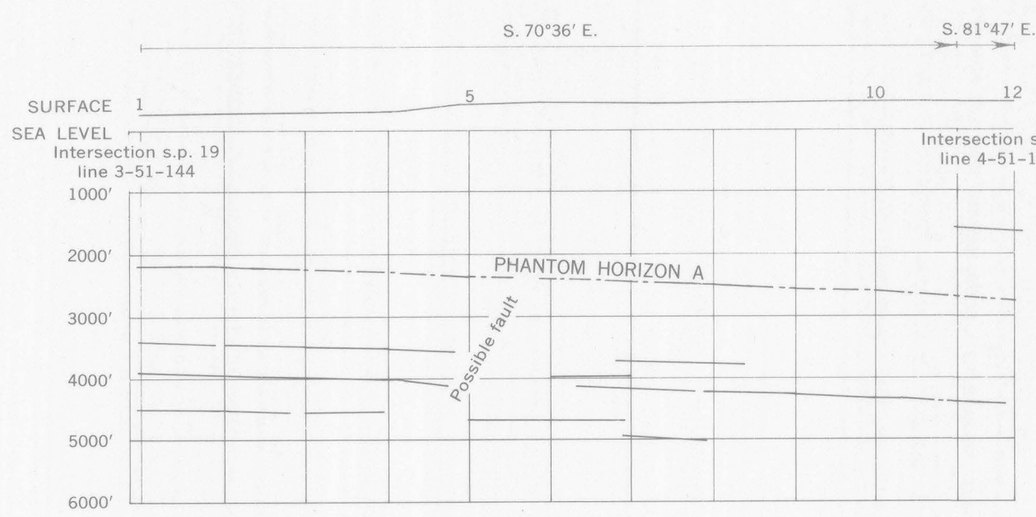


LINE 5-51-144

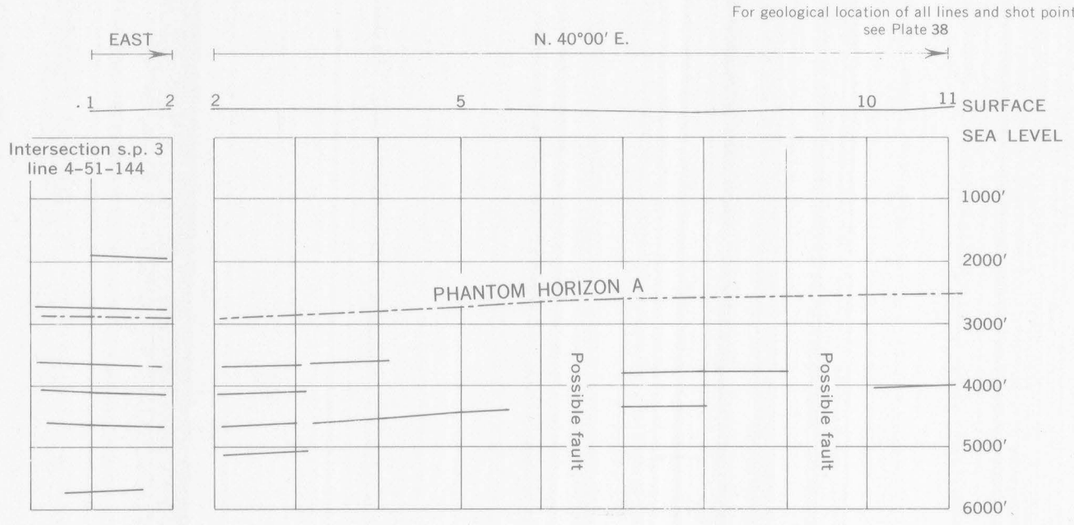


LINE 6-51-144

## EXPLANATION

LINE 4-51-144
United Geophysical Co. party 144, 1951, line 4

Good reflection

NR
Point located but
no seismic record

NS
Point located but
not shot

SURFACE
Ground surface

PHANTOM HORIZON A
Basal bed (?) of the Tuluvak tongue
of the Prince Creek formation

Intersection s.p. 12
line 5-51-144
Shot points showing intersection with
shot point 5 line 4, 1951

Gubik test well 1 at 1660′
Position of test well in relation
to geophysical line

For geological location of all lines and shot points
see Plate 38

# SEISMIC REFLECTION PROFILES OF THE PART OF GUBIK ANTICLINE BETWEEN THE COLVILLE AND ANAKTUVUK RIVERS

SCALE 1:31 250

1 0 1 2 MILES

669-482 O - 63