UNITED STATES DEPARTMENT OF THE INTERIOR
GEOLOGICAL SURVEY

PREPARED AND PUBLISHED AT THE REQUEST OF
AND IN COOPERATION WITH THE
U.S. DEPARTMENT OF THE NAVY,
OFFICE OF NAVAL PETROLEUM AND OIL SHALE RESERVES

PROFESSIONAL PAPER 303-H
PLATE 55

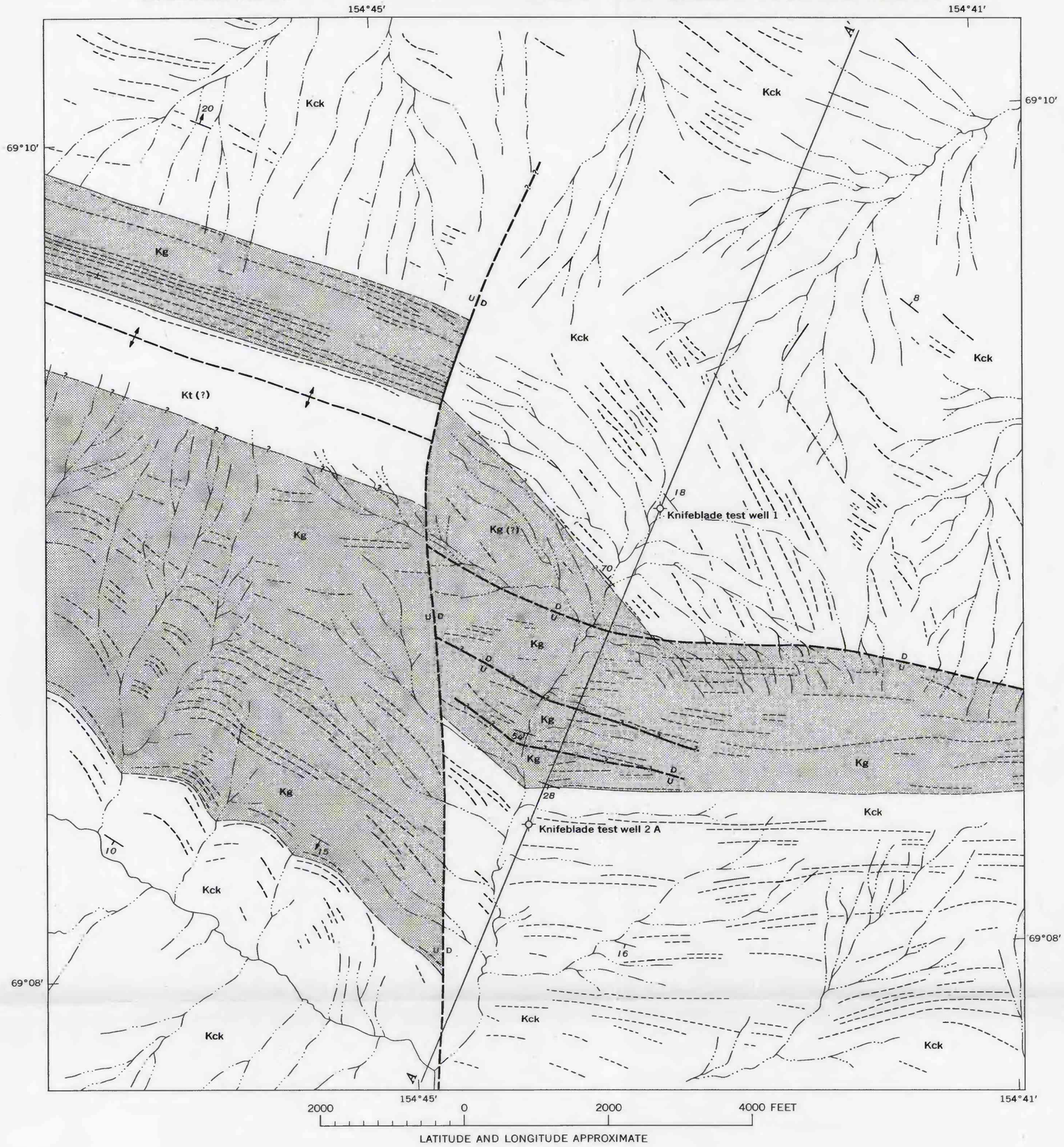

EXPLANATION

Lower Cretaceous	Kck — Killik Tongue of Chandler Formation	CRETACEOUS
	Kg — Grandstand Formation	
	Kt — Torok Formation	

Contact
Dashed where approximately located; short dashed where inferred; queried where probable

Bedding trace
Visible on aerial photographs

Fault
Dashed where approximately located; queried where probable. U, *upthrown side;* D, *downthrown side*

Strike and dip of beds

Strike and dip of beds by photointerpretation

Strike of vertical beds

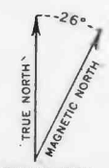

APPROXIMATE MEAN DECLINATION, 1966

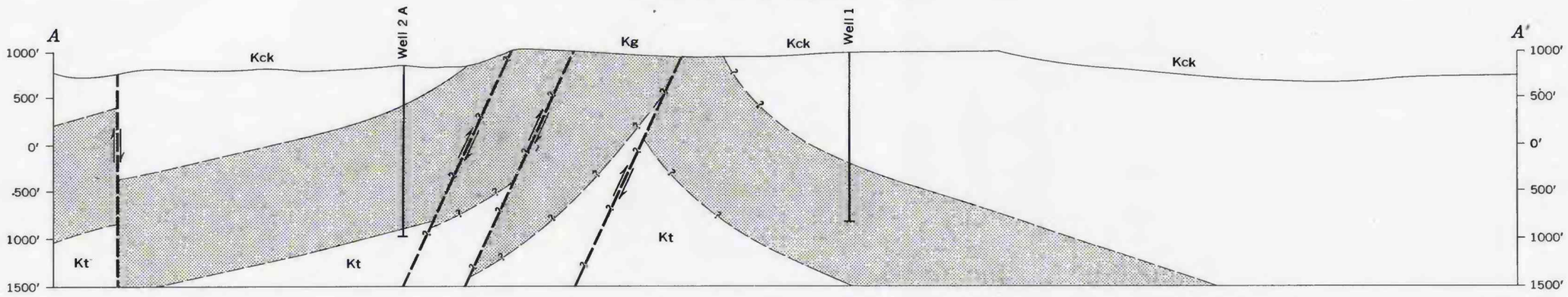

GEOLOGIC SKETCH MAP AND SECTION OF THE KNIFEBLADE ANTICLINE IN THE VICINITY OF THE KNIFEBLADE TEST WELLS, ALASKA

210-817 O - 66 (In pocket)