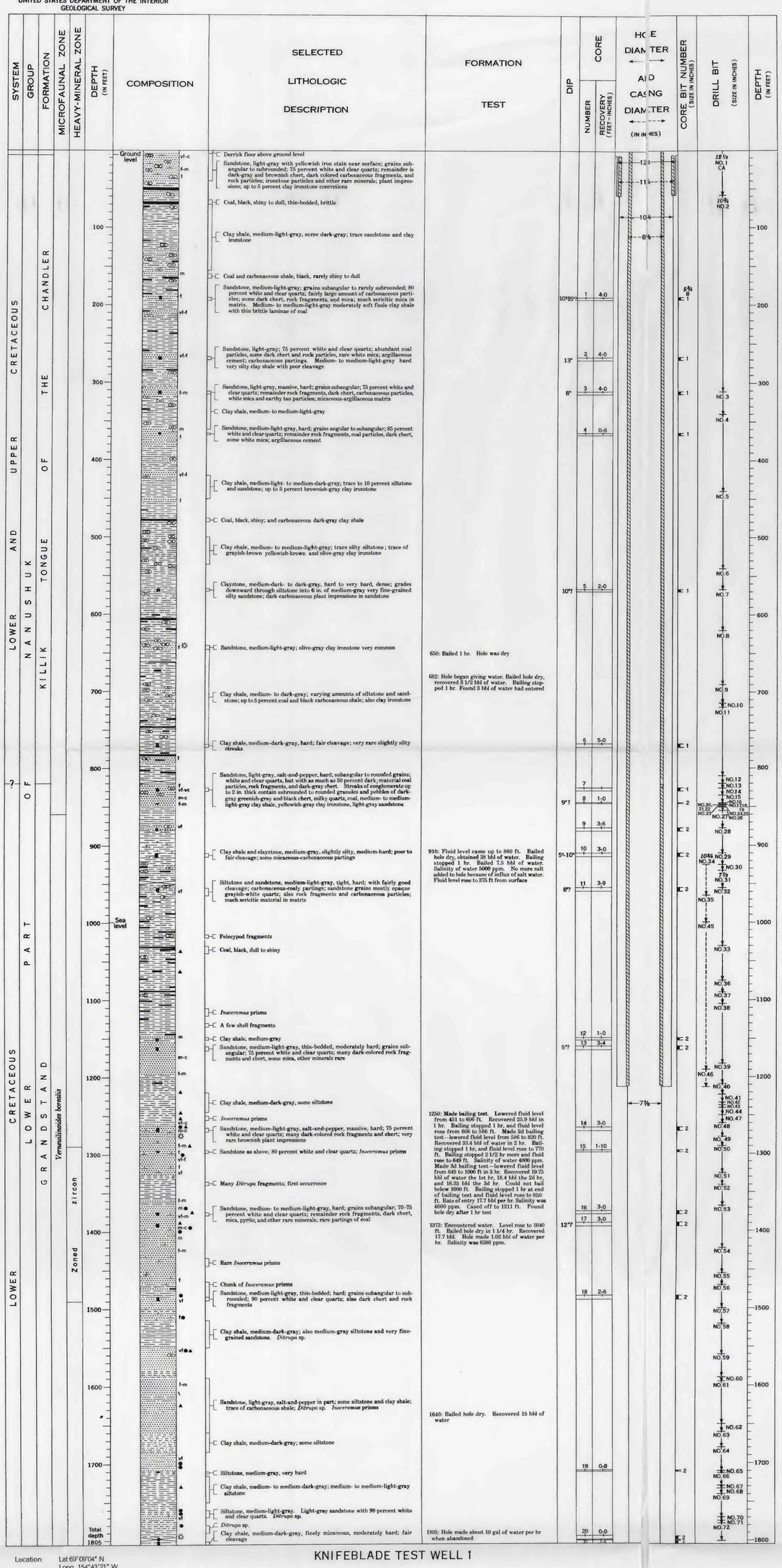

KNIFEBLADE TEST WELL 1

Location: Lat 69°09'04" N
Long 154°43'21" W
Elevation: Derrick floor, 999 feet
Ground, 993 feet
Spudded: October 13, 1951
Completed: December 22, 1951
Total depth: 1,805 feet
Status: Dry and abandoned



KNIFEBLADE TEST WELL 2A

Location: Lat 69°08'19" N
Long 154°44'12" W
Elevation: Derrick floor, 874 feet
Ground, 869 feet
Spudded: August 6, 1951
Completed: October 7, 1951
Total depth: 1,805 feet
Status: Dry and abandoned

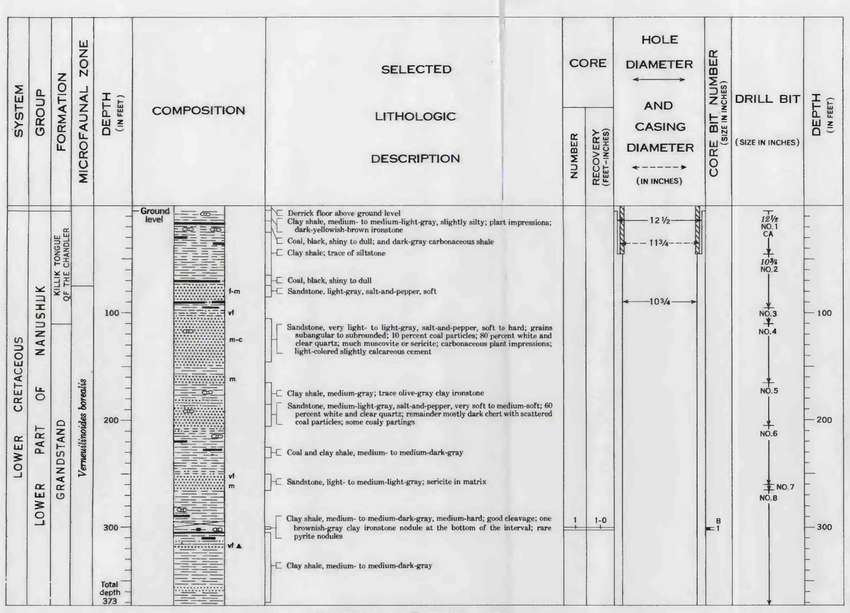

KNIFEBLADE TEST WELL 2

Location: Lat 69°08'19" N
Long 154°44'12" W
Elevation: Derrick floor, 876 feet
Ground, 871
Spudded: July 26, 1951
Completed: August 5, 1951
Total depth: 373 feet
Status: Junked and abandoned

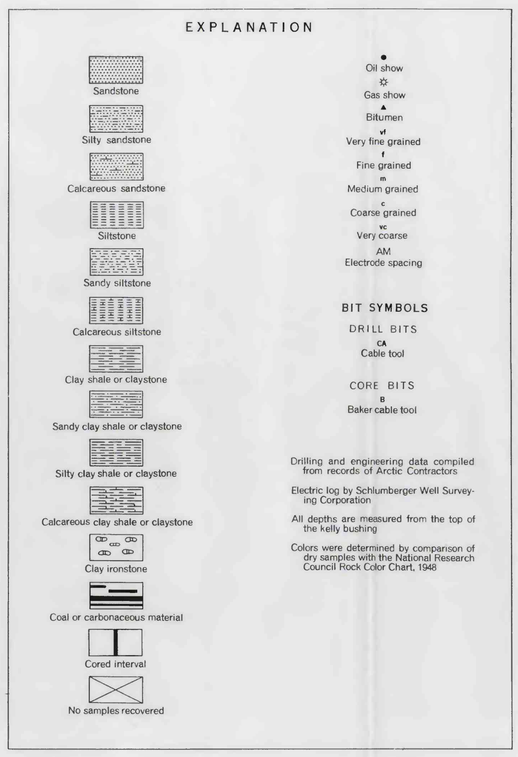

GRAPHIC LOGS OF KNIFEBLADE TEST WELLS 1, 2, AND 2A ALASKA

Logged by Florence M. Robinson

466356 O - 59 (In pocket)