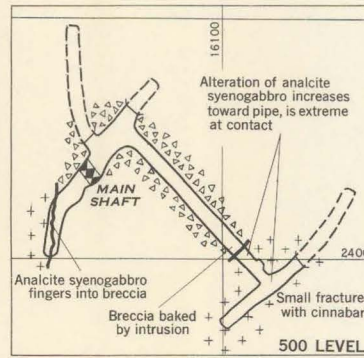
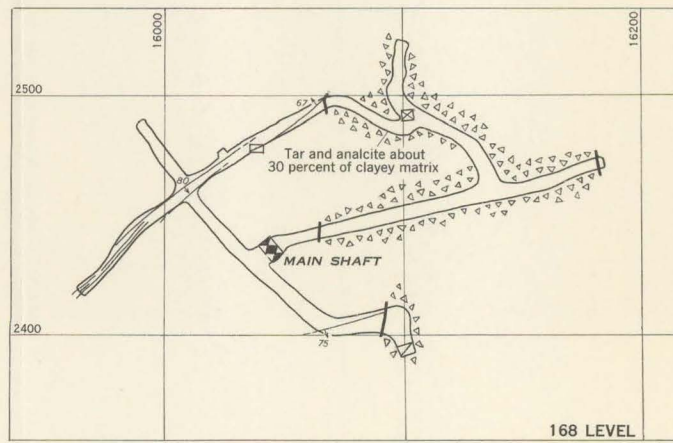
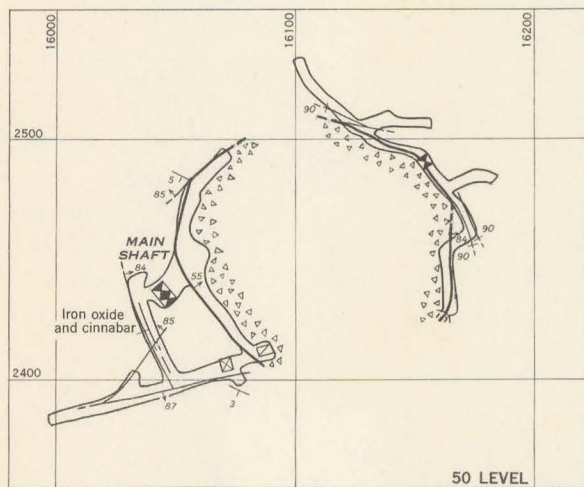
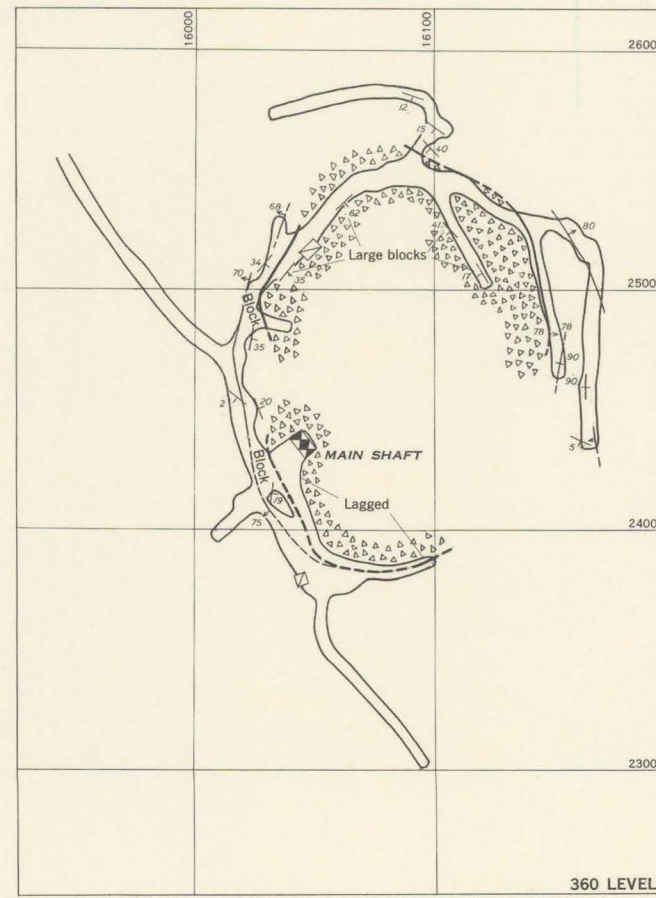
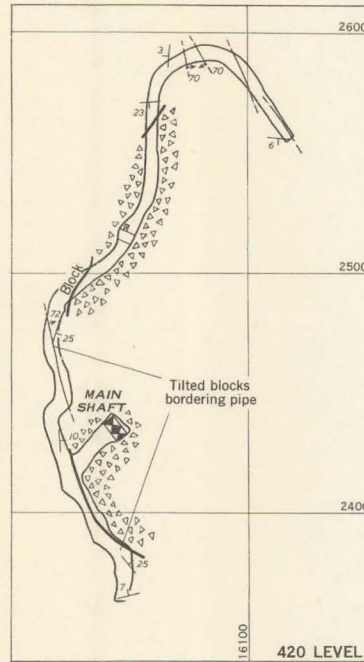
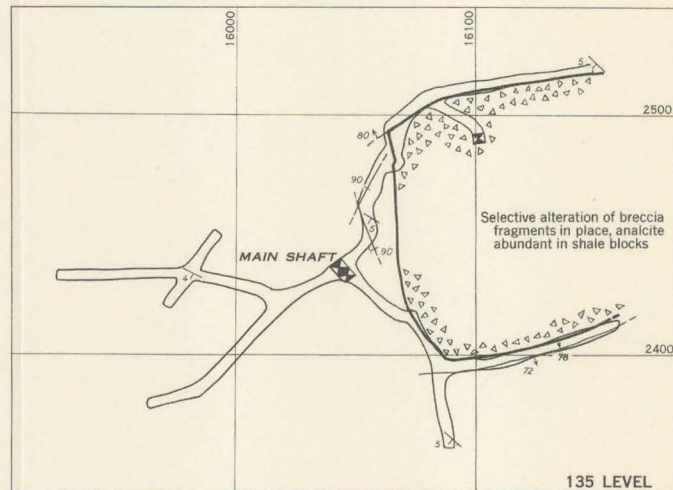
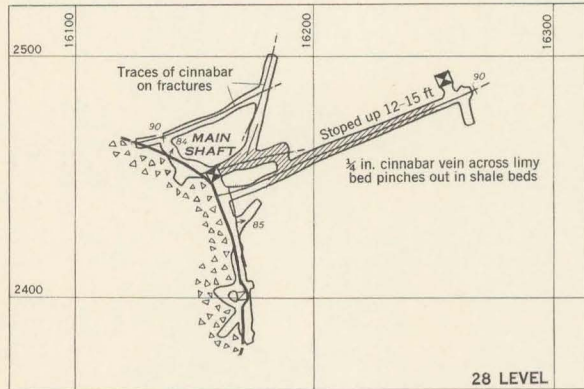
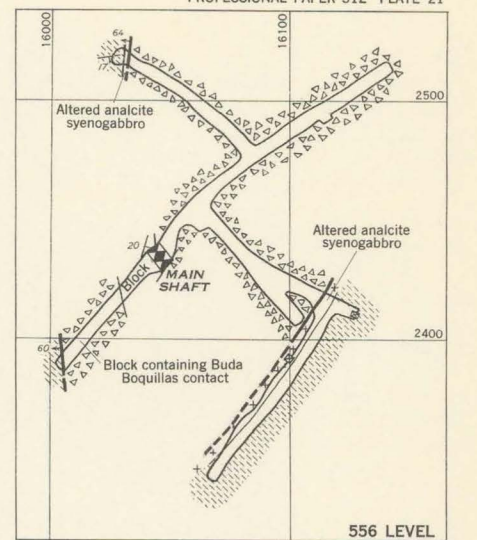
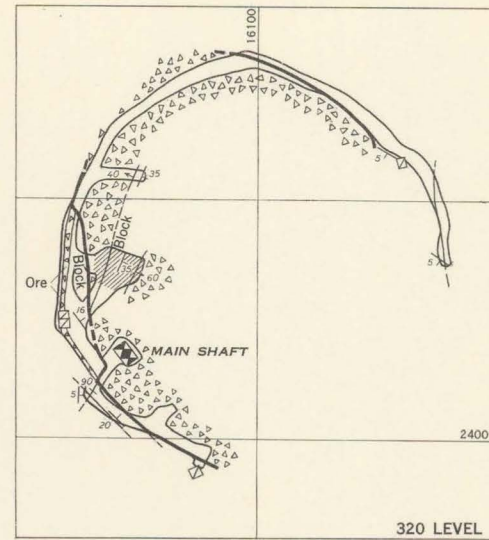
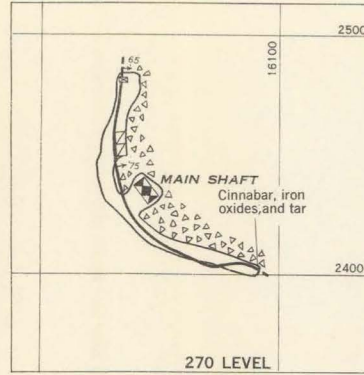
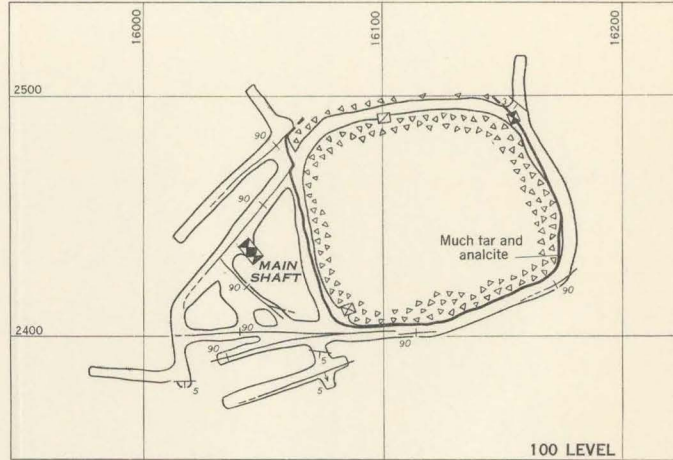
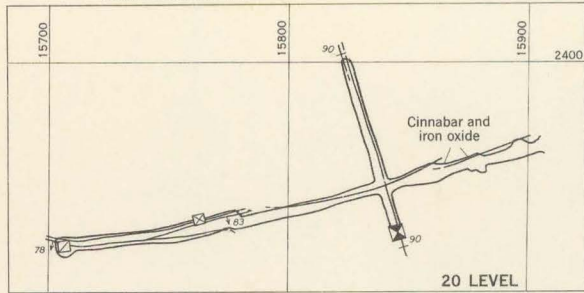


(200)
9.B



EXPLANATION

- SEDIMENTARY ROCKS
 - TERTIARY
 - Breccia
 - Fragments of Boquillas flags and Buda limestone
 - Upper Cretaceous
 - Boquillas flags
 - Buda limestone
- IGNEOUS ROCKS
 - TERTIARY
 - Intrusive rocks
 - Analcite syenogabbro
- Contact
 - Dashed where approximately located
- Border of breccia pipe, showing dip
 - Dashed where approximately located
- Block
 - Borders of large block
- Fracture, showing dip
 - Dashed where approximately located
- Vertical fracture
- Strike and dip of beds
- Shaft going above and below levels
 - Head of raise or winze
 - Foot of raise or winze
- Stope
- Blocked tunnel

PLEASE REPLACE IN POCKET
IN BACK OF BOUND VOLUME

Base from Esperado Mining Co.

INTERIOR—GEOLOGICAL SURVEY, WASHINGTON, D. C.—1959
M R 4990
Geology by R. G. Yates and
G. A. Thompson, December 1943

GEOLOGIC MAPS OF WORKINGS OF 248 MINE, TERLINGUA QUICKSILVER DISTRICT, BREWSTER COUNTY, TEXAS

