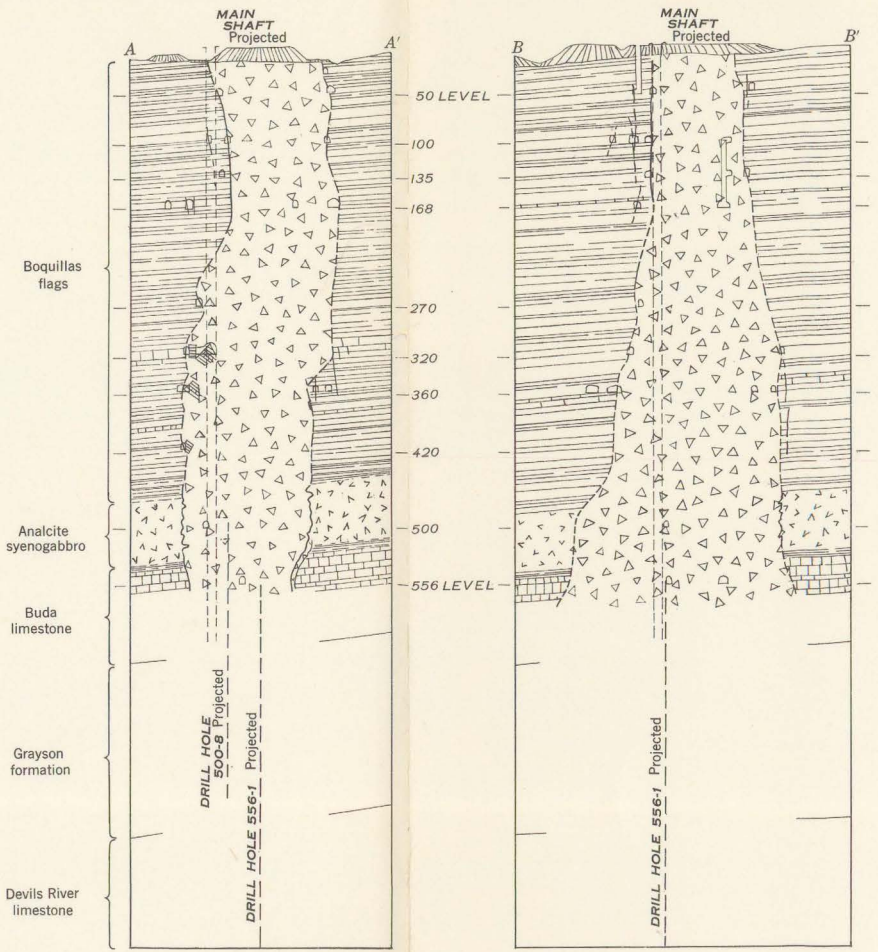
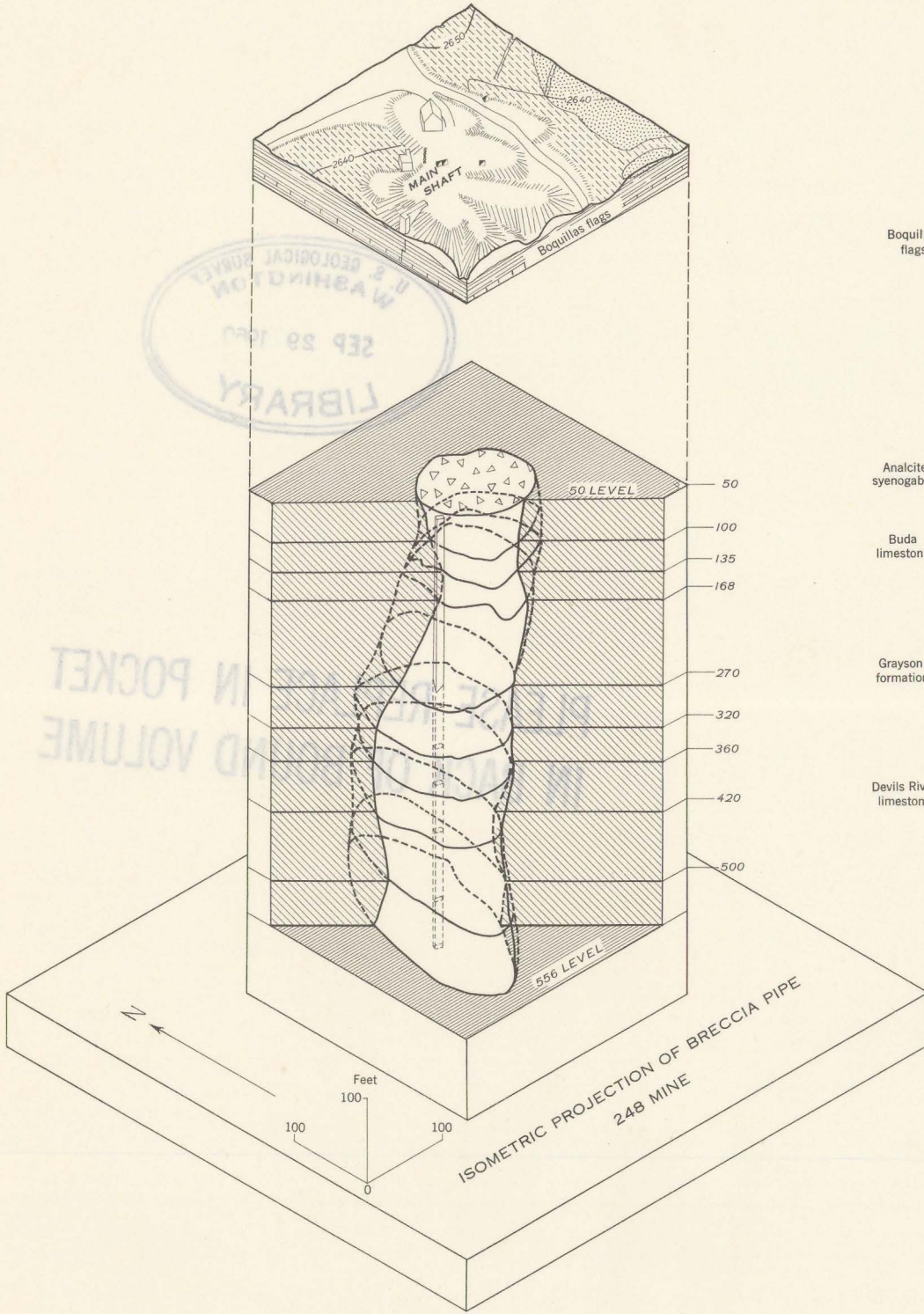

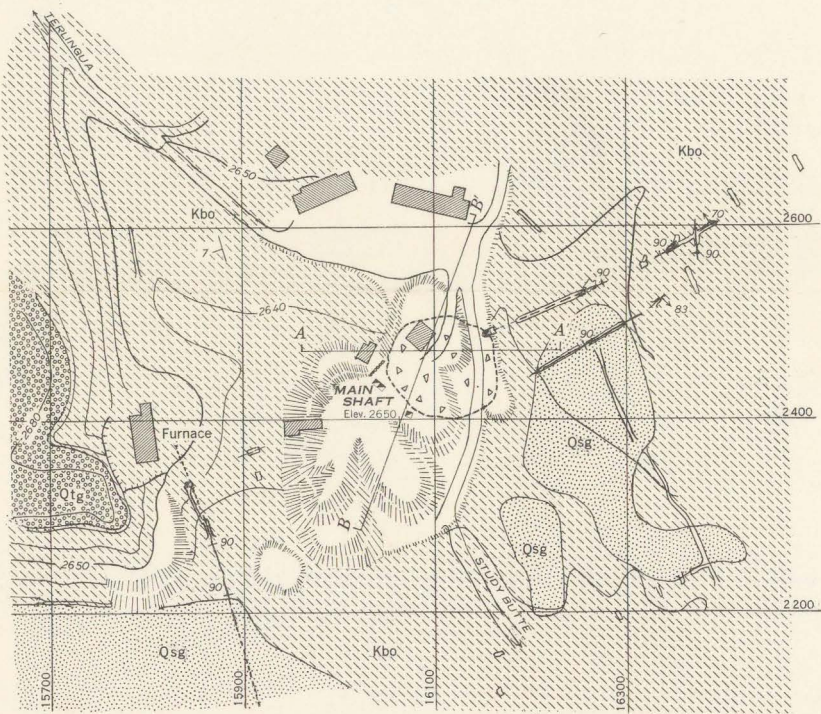


C. 2



100 0 100 200 300 400 500 Feet
Contour interval 10 feet
Datum is approximate mean sea level



- ROCK UNITS**
- Qsg**
Stream gravels
Composed mainly of rocks
of Cretaceous age
 - Qtg**
Terrace gravels
Composed mainly of rocks
of Paleozoic age
 - Kbo**
Analcite syenogabbro
Shown in section only
 - Kbo**
Breccia
Fragments of Boquillas flags
and Buda limestone
 - Kbo**
Boquillas flags

- EXPLANATION**
- SYMBOLS**
- Contact
 - Vertical and inclined fractures
With displacement less than 1 ft;
long dashes where continuous,
short dashes where covered
 - Border of breccia pipe
 - Strike and dip of beds
 - Shaft
 - Pits and trenches
 - Opencut
 - Dump

GEOLOGIC MAP, ISOMETRIC PROJECTION, AND SECTIONS OF THE 248 MINE, TERLINGUA
QUICKSILVER DISTRICT, BREWSTER COUNTY, TEXAS