



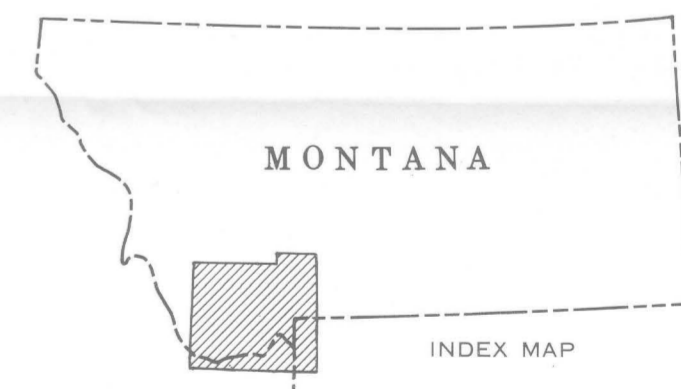
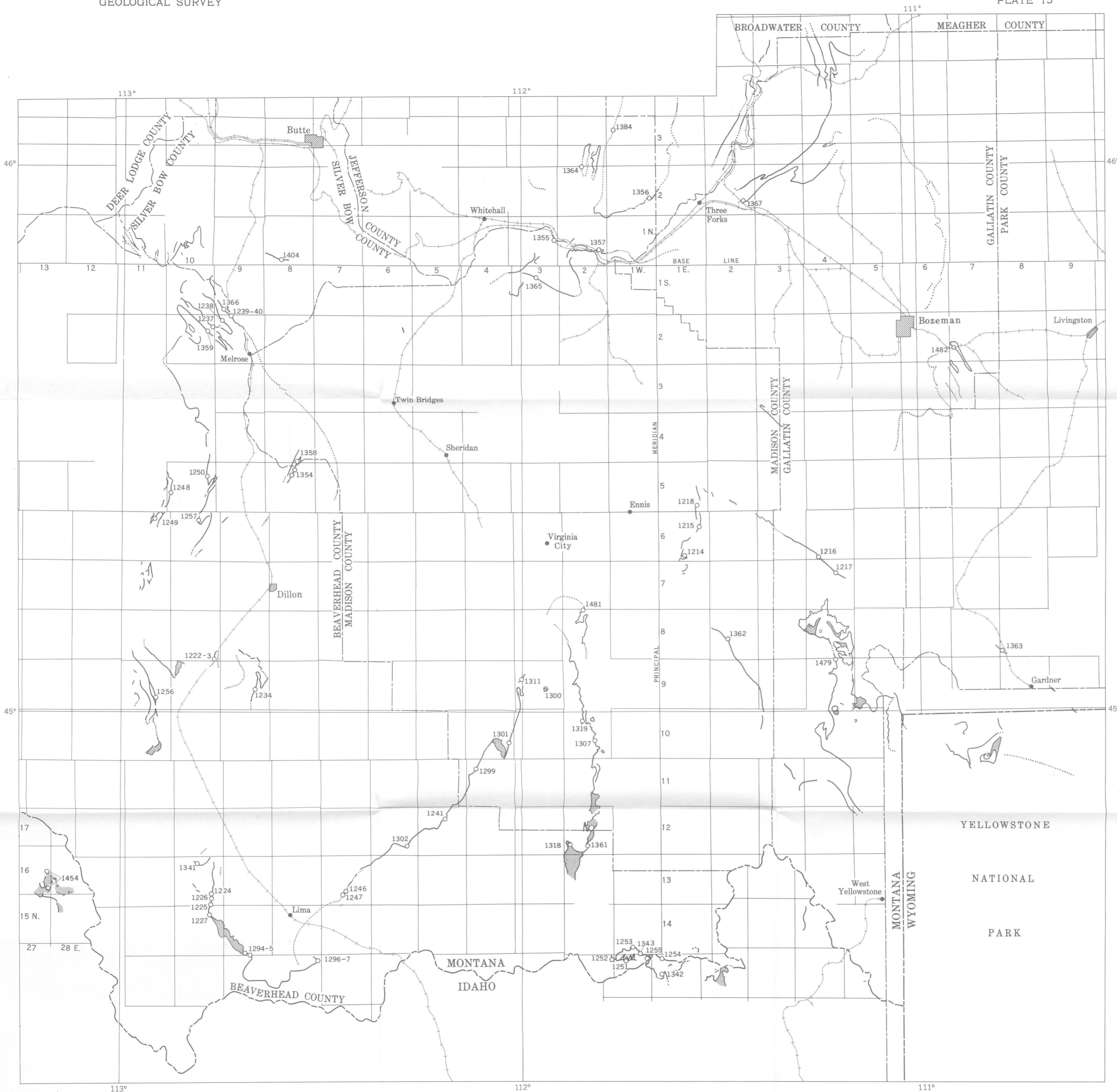
EXPLANATION

 Outcrop of Permian rocks
Dotted where outcrop is concealed or where location is uncertain.
(Presence of Permian rocks uncertain north of Bozeman)

 1227
Sample locality and lot number

REFERENCES

Alexander, 1951
Barnes, J. V., 1954, Structural analysis of the northern end of the Tobacco Root Mountains, Madison County, Montana: Indiana Univ., Ph.D. thesis
Cass, J. T., 1953, Geology of the northern part of the Highland Mountains, Montana: Indiana Univ., Master's thesis
Condit and others, 1928
Fowler, W. E., 1955, Geology of the Trusty Lake-Quartz Hill Gulch area, Beaverhead County, Montana: Indiana Univ., Ph.D. thesis
Freeman and others, 1958
Gealy, W. J., 1953, Geology of the Antone Peak quadrangle, southwest Montana: Harvard Univ., Ph. D. thesis
Guttormsen, P. A., Jr., 1952, Geology of the Swamp Creek-Triangle Gulch area, Beaverhead County, Montana: Montana School of Mines, Master's thesis
Hague and others, 1896
Hadley, J. B., written communication
Hall, W. B., written communication
Honkala, 1953
Kennedy, G. C., written communication
Klemme, H. D., 1949, The geology of Sixteen Mile Creek area, Montana: Princeton Univ., Ph.D. thesis
Klepper, M. R., 1950, and written communication
Klepper and others, 1957
Love and others, 1955
Lowell, 1949; 1953
Mann, 1950
McMannis, 1955
Moore, G. T., 1956, Geology of the Mount Fleecer area, Montana: Indiana Univ., Ph.D. thesis
Myers, 1952
Perry, E. S., written communication
Richards and Pardee, 1925
Robinson, G. D., written communication
Ross and Forrester, 1947
Ross and others, 1955
Sahinen, U. M., 1939, 1950, 1955
Scholten and others, 1955
Swanson, 1951
Theodosis, S. D., 1955, Geology of the Melrose area, Beaverhead and Silver Bow Counties, Montana: Indiana Univ., Ph.D. thesis
Wilson, 1934



Map compiled by R. W. Swanson, based on field examination and data from sources noted

OUTCROPS OF PERMIAN ROCKS IN SOUTHWESTERN MONTANA AND LOCALITIES SAMPLED FOR PHOSPHATE

