
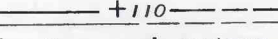

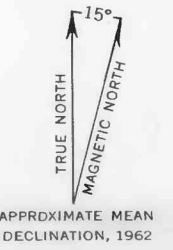




EXPLANATION

-  Diorite porphyry and related intrusive rocks
-  Gravity anomaly contours
Dashed where approximately located.
Contour interval 2 milligals
- Gravity station
-  Gravity anomaly profile
- Dry hole



Base from Army Map Service
Moab (NJ-12-6) 2" sheet, 1960

INTERIOR—GEOLOGICAL SURVEY, WASHINGTON, D. C.—62043

GRAVITY ANOMALY MAP OF THE LA SAL MOUNTAINS AREA, UTAH AND COLORADO

