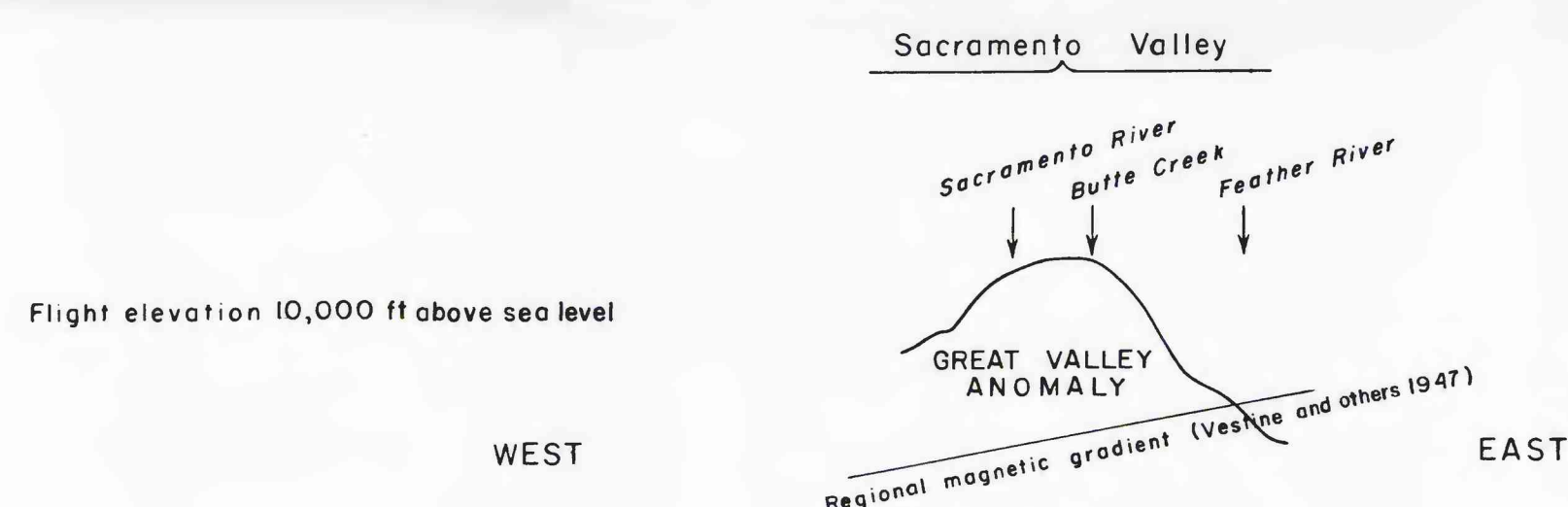
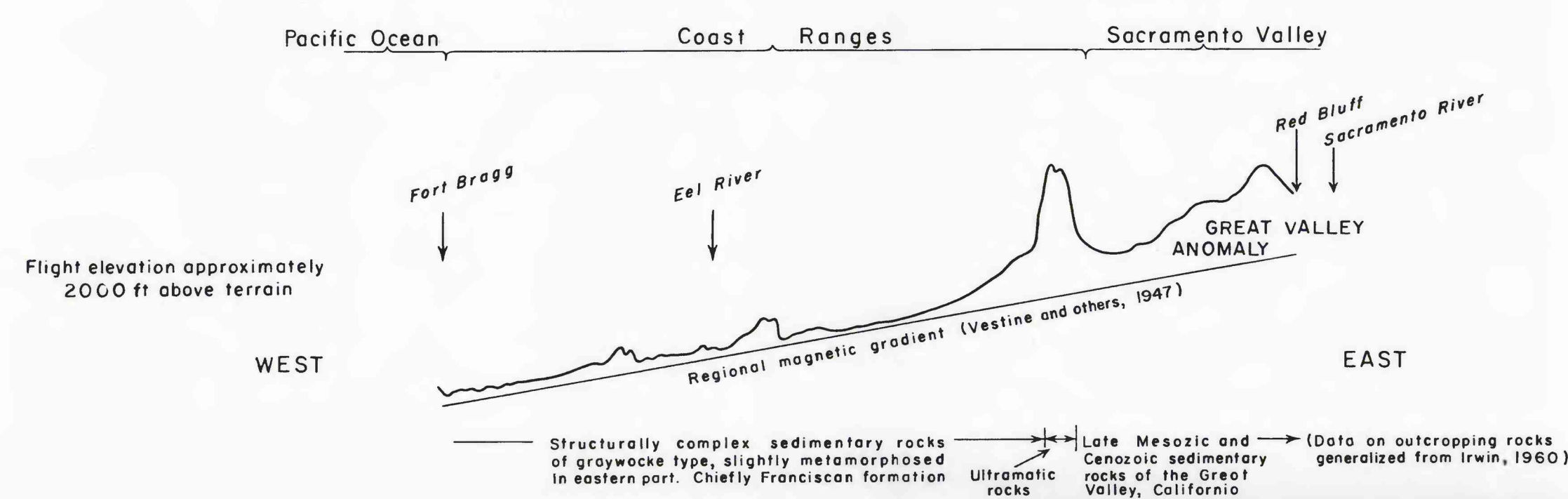



VERTICAL SCALE IN GAMMAS
DATUM ARBITRARY



COMPARISON OF AEROMAGNETIC PROFILES ACROSS COOK INLET AND COPPER RIVER LOWLANDS, ALASKA, AND GREAT VALLEY, CALIFORNIA

TOTAL INTENSITY AEROMAGNETIC PROFILES ARRANGED SO THAT THE END OF EACH PROFILE THAT IS NEAR THE PACIFIC OCEAN IS AT THE LEFT. ALASKAN TECTONIC ELEMENTS (SHOWN BENEATH THE PROFILES) AFTER PAYNE (1955)

