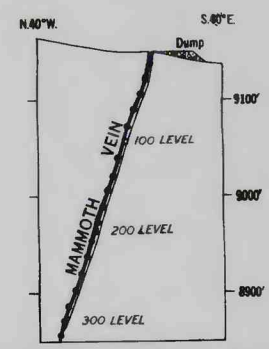


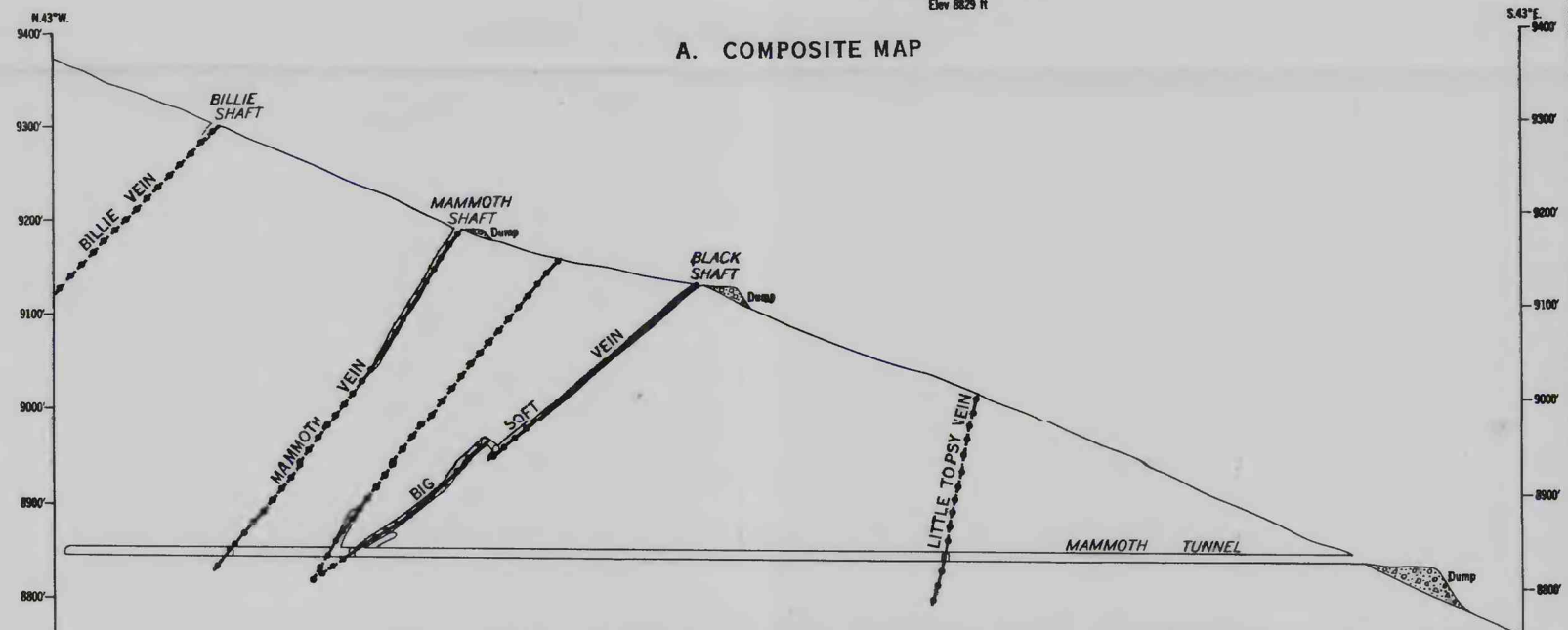
B. VERTICAL SECTION THROUGH THE LE ROI SHAFT



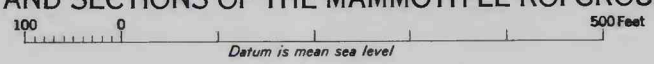
- EXPLANATION
- Vein, dashed where inferred
 - Shaft at surface
 - ▣ Shaft going above and below level
 - ▢ Bottom of shaft
 - ▧ Inclined workings
Chevrans point down
 - ▣ Foot of raise
 - Head of winze

Compiled from maps loaned by C. L. Harrington, and dated September 1900

A. COMPOSITE MAP



C. VERTICAL PROJECTION ALONG THE MAMMOTH TUNNEL
SKETCH MAP AND SECTIONS OF THE MAMMOTH-LE ROI GROUP OF MINES



467832 O - 59 (In pocket)